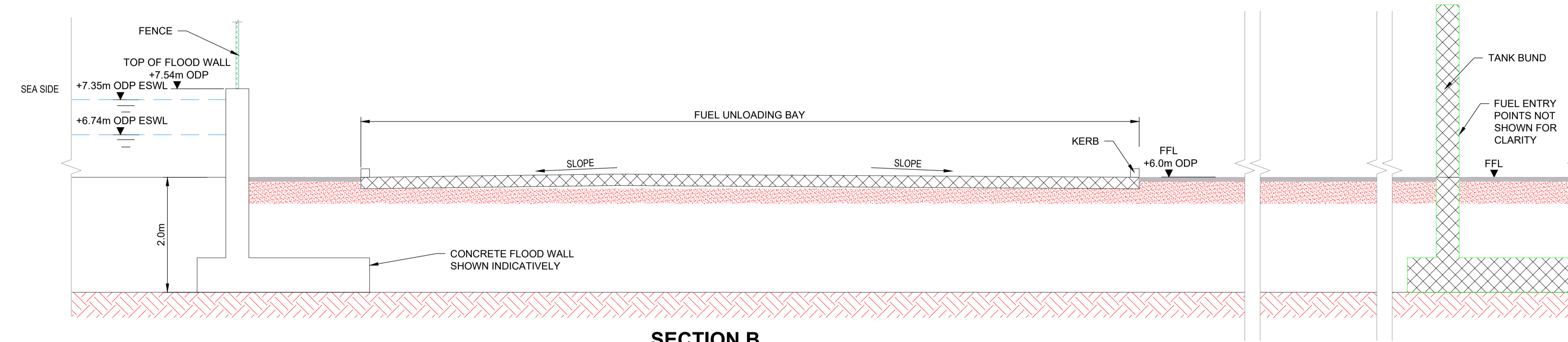
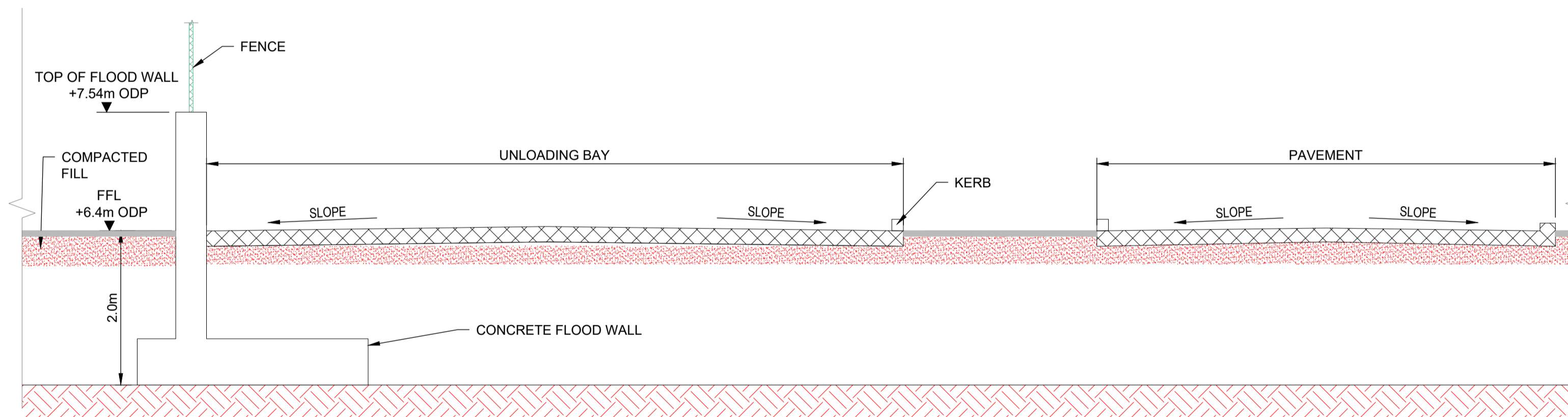


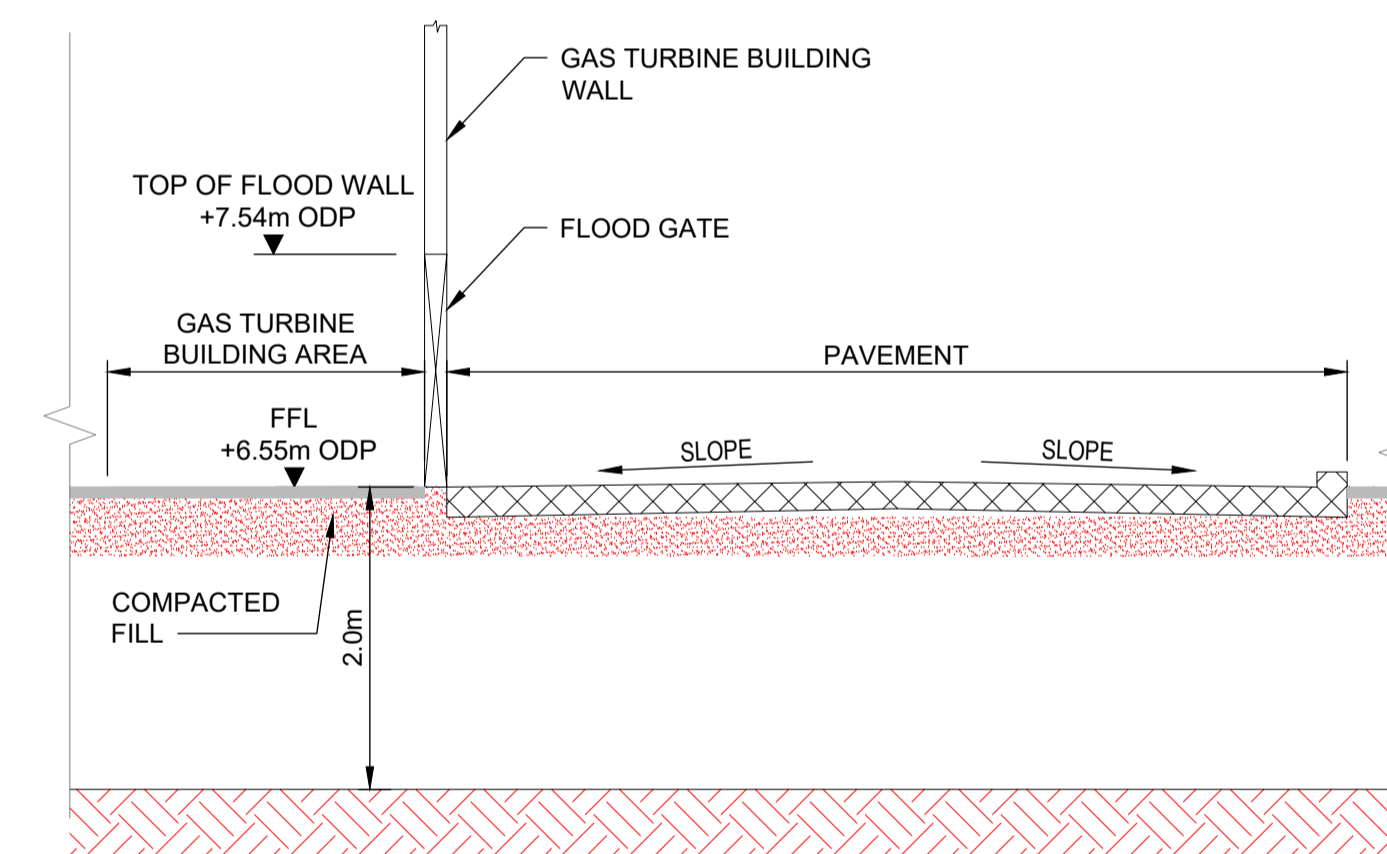
SECTION A
 SCALE 1:50



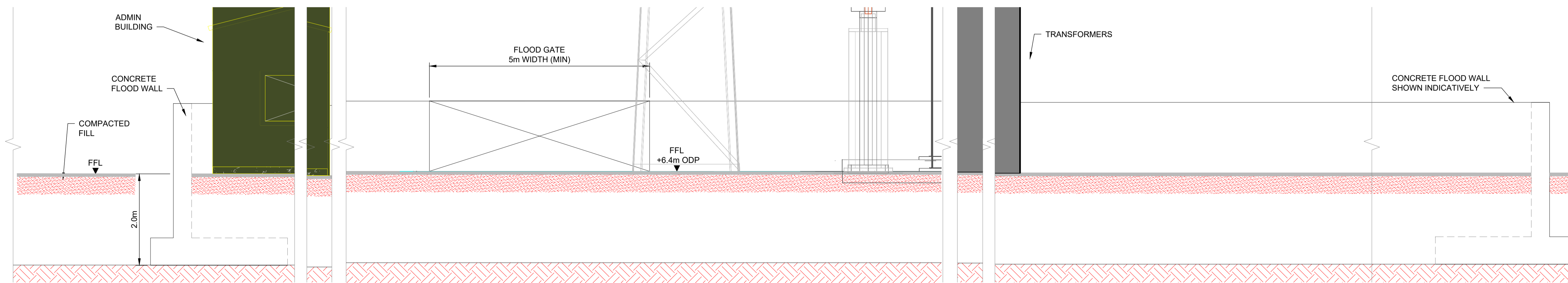
SECTION B
 SCALE 1:50



SECTION C
 SCALE 1:50



SECTION D
 SCALE 1:50



SECTION E
 SCALE 1:50H 1:200V

NOTES

1. PROPOSED ELEVATIONS ARE RELATIVE TO ORDNANCE SURVEY DATUM AT POOLBEG.
2. TO BE PRINTED AT A1.
3. REFER TO DRAWING 60695232-TBT-DR-019 FOR SECTION LOCATIONS.

LEGENDS:

ESWL	EXTREME STILL WATER LEVEL
ODP	ORDNANCE DATUM POOLBEG
MHWS	MEAN HIGH WATER SPRINGS
FFL	FINISHED FLOOR LEVEL

DRAWN BY

CONOR COONEY

ISSUE/REVISION

I/R	DATE	DESCRIPTION
B	10/11/2023	FOR PLANNING
A	05/10/23	FOR COMMENT

PROJECT NUMBER

60695232

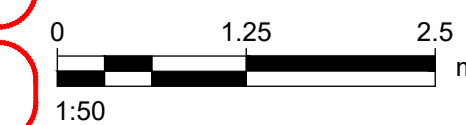
SHEET TITLE

Proposed Flood Defence Sections

SHEET NUMBER

60695232-TBT-DR-020

**NOT FOR CONSTRUCTION
 FOR INFORMATION ONLY**



This drawing has been prepared for the use of AECOM's client. It may not be used, modified, reproduced or relied upon by third parties, except as agreed by AECOM or as required by law. AECOM accepts no responsibility, and denies any liability, whatsoever, to any party that uses or relies on this drawing without AECOM's express written consent. Do not scale this document. All measurements must be obtained from the stated dimensions.