

### Map Legend

- County Border
- LVIA Study Area
- EIAR Site Boundary
- Proposed Turbine Locations
- Zone of Theoretical Visibility
- 1-2 Turbines Theoretically Visible
- 3-4 Turbines Theoretically Visible
- 5-6 Turbines Theoretically Visible
- 7 Turbines Theoretically Visible

© Ordnance Survey Ireland. All rights reserved. Licence number CYAL50267517



Drawing No.

## Figure 14-1

Drawing Title

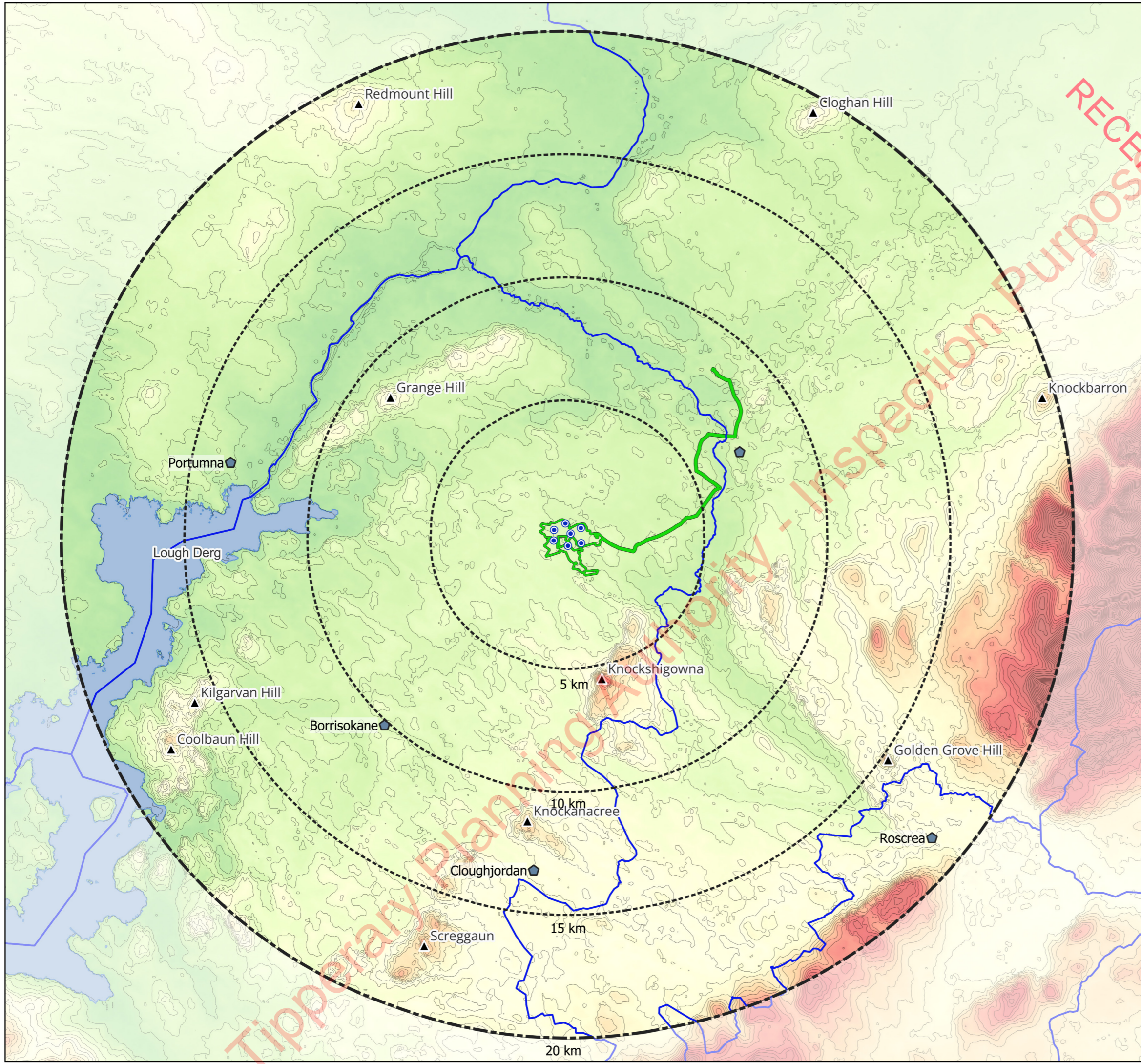
Zone of Theoretical Visibility

Project Title

Carrig Renewables Wind Farm

Scale	Project No.	Date	Drawn By	Checked By
1:150,000	211016	13.09.2023	JS	JW





### Map Legend

- County Border
- LVIA Study Area
- EIAR Site Boundary
- Proposed Turbine Locations
- Settlements in the LVIA Study Area**
- Town
- ▲ Topographical Features
- 10m Contours
- Elevation Above Ordnance Datum (AOD) (in meters)**
- 50
- 100
- 150
- 200
- 250

© Ordnance Survey Ireland. All rights reserved. Licence number CYAL50267517



Drawing No.  
**Figure 14-2**

Drawing Title  
**Physical Landscape Features**

Project Title  
**Carrig Renewables Wind Farm**

Scale	Project No.	Date	Drawn By	Checked By
1:150,000	211016	13.09.2023	JS	JW





### Map Legend

- Proposed Turbine Locations
- Route Screening Analysis
  - Little / No Screening
  - Intermittent / Partial Screening
  - Full Screening

© Ordnance Survey Ireland. All rights reserved. Licence number CYAL50267517



Drawing No.

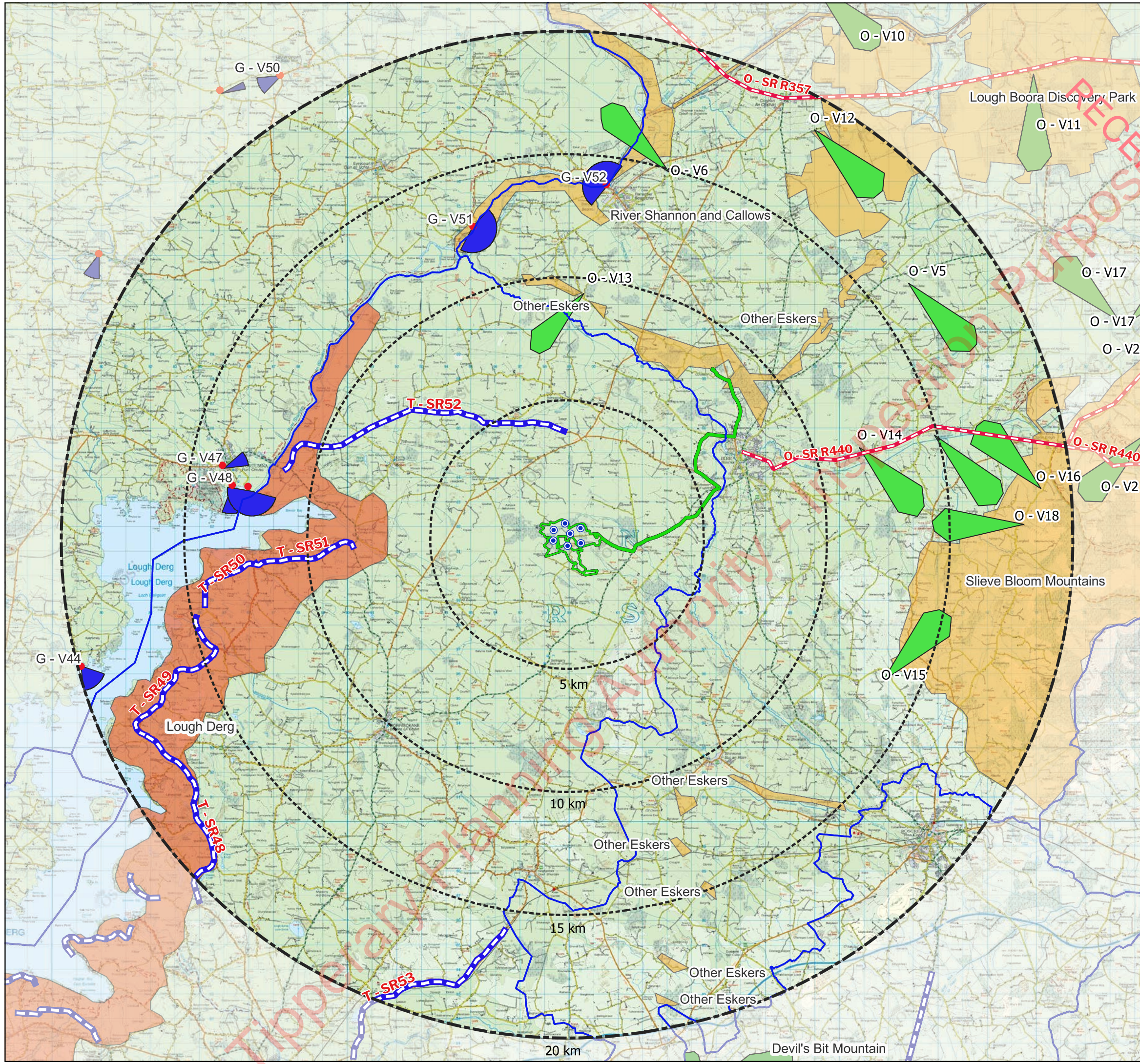
Figure 14-4

Drawing Title  
**Route Screening Analysis**

Project Title  
**Carrig Renewables Wind Farm**

Scale	Project No.	Date	Drawn By	Checked By
1:40,000	211016	25.04.2023	JS	JW





### Map Legend

- County Border
- LVIA Study Area
- EIAR Site Boundary
- Proposed Turbine Locations
- TCDP Amenity Areas**
- Primary Amenity Area
- Secondary Amenity Area
- TCDP Scenic Routes
- GCDP Protected Views
- OCDP Areas of High Amenity
- OCDP Key Amenity Routes
- OCDP Scenic Views

© Ordnance Survey Ireland. All rights reserved. Licence number CYAL50267517



Drawing No.

## Figure 14-5

Drawing Title

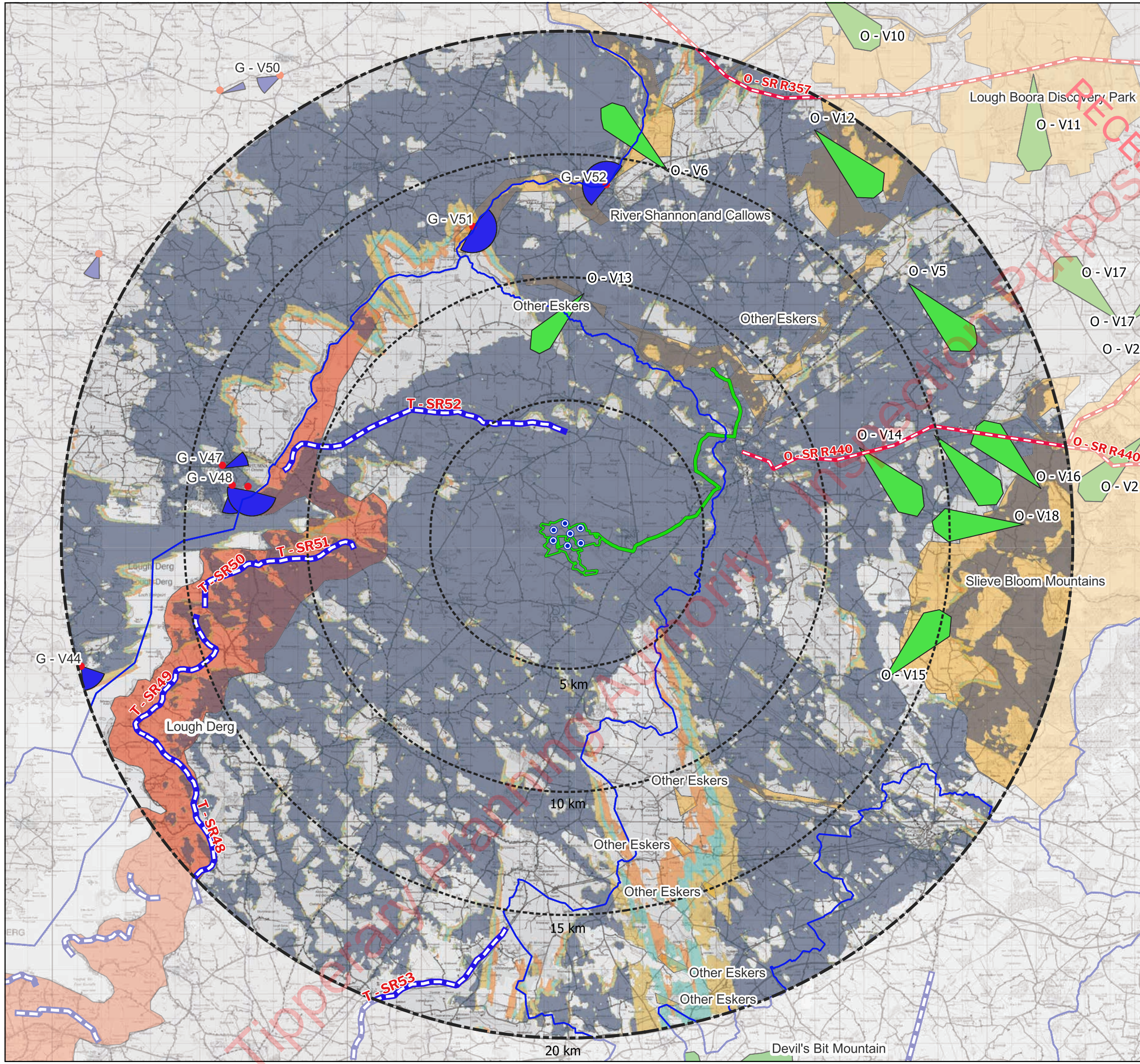
### Landscape Baseline

Project Title

### Carrig Renewables Wind Farm

Scale	Project No.	Date	Drawn By	Checked By
1:150,000	211016	13.09.2023	JS	JW





### Map Legend

- County Border
- LVIA Study Area
- EIAR Site Boundary
- Proposed Turbine Locations
- TCDP Amenity Areas**
- Primary Amenity Area
- Secondary Amenity Area
- TCDP Scenic Routes
- GCDP Protected Views
- OCDP Areas of High Amenity
- OCDP Key Amenity Routes
- OCDP Scenic Views
- Zone of Theoretical Visibility**
- 1-2 Turbines Theoretically Visible
- 3-4 Turbines Theoretically Visible
- 5-6 Turbines Theoretically Visible
- 7 Turbines Theoretically Visible

© Ordnance Survey Ireland. All rights reserved. Licence number CYAL50267517



Drawing No.

## Figure 14-6

Drawing Title

Landscape Baseline and ZTV

Project Title

Carrig Renewables Wind Farm

Scale	Project No.	Date	Drawn By	Checked By
1:150,000	211016	13.09.2023	JS	JW

