

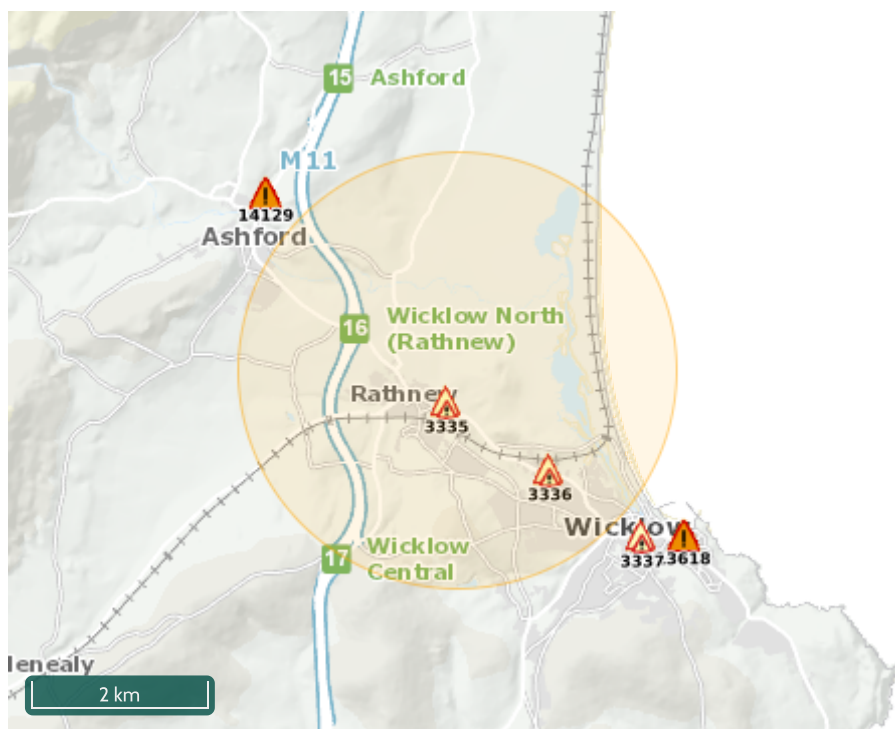


Report Produced: 31/7/2023 11:25

This Past Flood Event Summary Report summarises all past flood events within 2.5 kilometres of the map centre.

This report has been downloaded from www.floodinfo.ie (the "Website"). The users should take account of the restrictions and limitations relating to the content and use of the Website that are explained in the Terms and Conditions. It is a condition of use of the Website that you agree to be bound by the disclaimer and other terms and conditions set out on the Website and to the privacy policy on the Website.

RECEIVED: 1/08/2023





Map Legend

-  Single Flood Event
-  Recurring Flood Event
-  Past Flood Event Extents
-  Drainage Districts Benefited Lands*
-  Land Commission Benefited Lands*
-  Arterial Drainage Schemes Benefited Lands*

* Important: These maps do not indicate flood hazard or flood extent. Their purpose and scope is explained on Floodinfo.ie

2 Results

	Name (Flood_ID)	Start Date	Event Location
1.	 Rathnew Recurring (ID-3335) Additional Information: Reports (2) Press Archive (7)	n/a	Approximate Point
2.	 Burkeen Stream Wicklow Town Recurring (ID-3336) Additional Information: Reports (2) Press Archive (0)	n/a	Approximate Point