


- Legend**
- Top of Batter
 - Bottom of Batter
 - Top of Face
 - Bottom of Face
 - Ownership Boundary
 - Planning Application Boundary
 - Removal of Overburden
 - Removal of Greywacke
 - Tip / Rock Traps
 - Restoration
 - Cross Sections

Contains OSI Data.
 Map Series | Map Sheets
 1:5,000 | 2050
 1:5,000 | 2051
 1:5,000 | 2110
 1:5,000 | 2109
 © Ordnance Survey Ireland
 Ordnance Survey Ireland
 Licence No. EN0042023
 All levels shown relative to Ordnance Datum



Aughnacliffe (00795)

**Planning Application
 Topo Survey - 27/04/22**

Drawn By MSW	Scale 1 : 2500
------------------------	--------------------------

Dwg N° 220912Dwg01R4	Paper Size A2L
--------------------------------	--------------------------



- Legend**
- Top of Batter
 - Bottom of Batter
 - Top of Face
 - Bottom of Face
 - Ownership Boundary
 - Planning Application Boundary
 - Removal of Overburden
 - Removal of Greywacke
 - Tip / Rock Traps
 - Restoration
 - Cross Sections

Contains OSI Data.
 Map Series | Map Sheets
 1:5,000 | 2050
 1:5,000 | 2051
 1:5,000 | 2110
 1:5,000 | 2109
 © Ordnance Survey Ireland
 Ordnance Survey Ireland
 Licence No. EN0042023
 All levels shown relative to Ordnance Datum



Aughnacliffe (00795)

**Planning Application
Phase 1**

Drawn By MSW	Scale 1 : 2500
------------------------	--------------------------

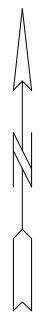
Dwg N° 220912Dwg02R5	Paper Size A2L
--------------------------------	--------------------------

RECEIVED: 10/05/2023



- Legend**
- Top of Batter
 - Bottom of Batter
 - Top of Face
 - Bottom of Face
 - Ownership Boundary
 - Planning Application Boundary
 - Removal of Overburden
 - Removal of Greywacke
 - Tip / Rock Traps
 - Restoration
 - Cross Sections

Contains OSI Data.
 Map Series | Map Sheets
 1:5,000 | 2050
 1:5,000 | 2051
 1:5,000 | 2110
 1:5,000 | 2109
 © Ordnance Survey Ireland
 Ordnance Survey Ireland
 Licence No. EN0042023
 All levels shown relative to Ordnance Datum



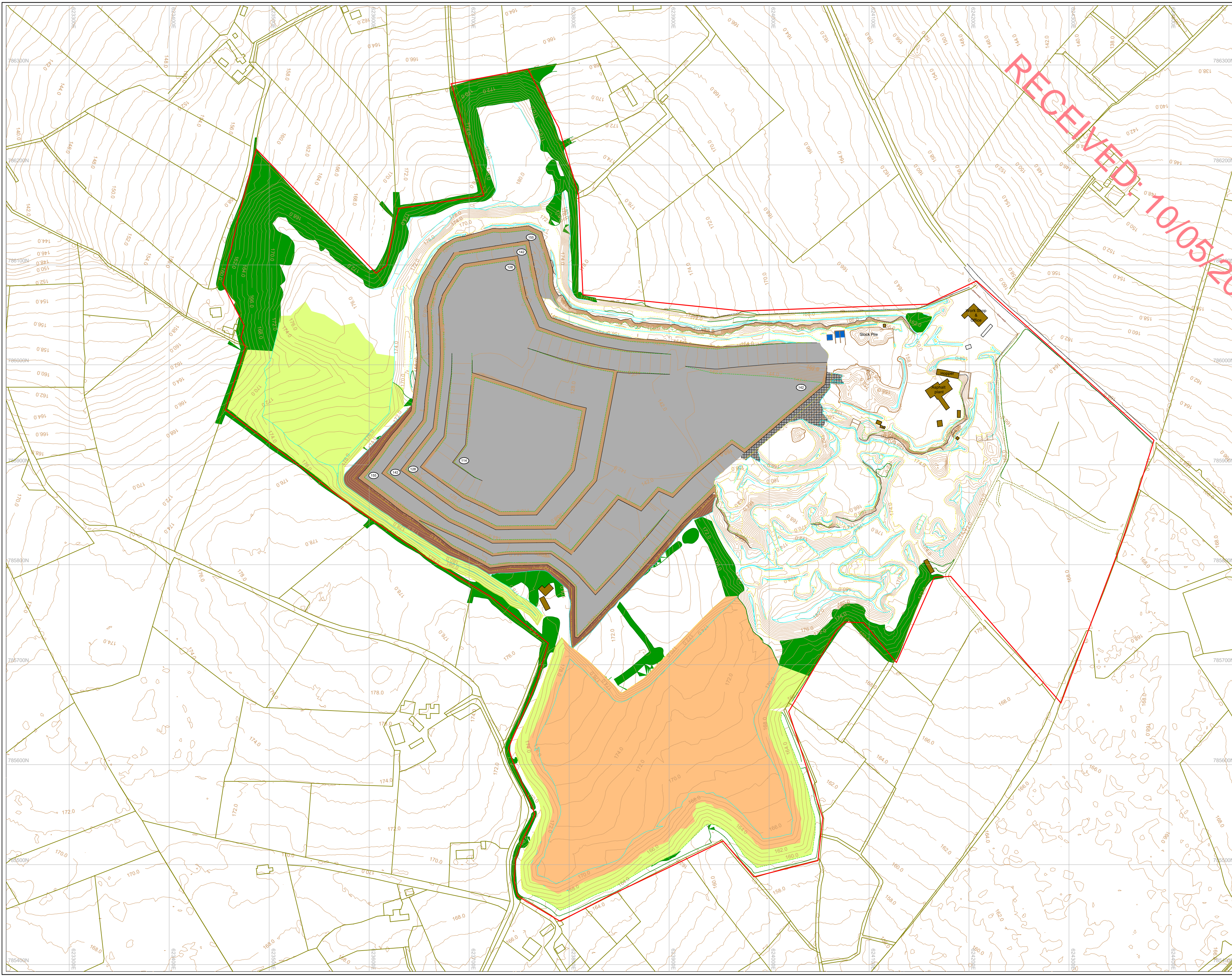
Aughnacliffe (00795)

**Planning Application
Phase 2**

Drawn By MSW	Scale 1 : 2500
------------------------	--------------------------

Dwg N° 220912Dwg03r5	Paper Size A2L
--------------------------------	--------------------------

RECEIVED: 10/05/2023



- Legend**
- Top of Batter
 - Bottom of Batter
 - Top of Face
 - Bottom of Face
 - Ownership Boundary
 - Planning Application Boundary
 - Removal of Overburden
 - Removal of Greywacke
 - Tip / Rock Traps
 - Restoration
 - Cross Sections

Contains OSI Data.
 Map Series | Map Sheets
 1:5,000 | 2050
 1:5,000 | 2051
 1:5,000 | 2110
 1:5,000 | 2109
 © Ordnance Survey Ireland
 Ordnance Survey Ireland
 Licence No. EN0042023
 All levels shown relative to Ordnance Datum

RECEIVED: 10/05/2023

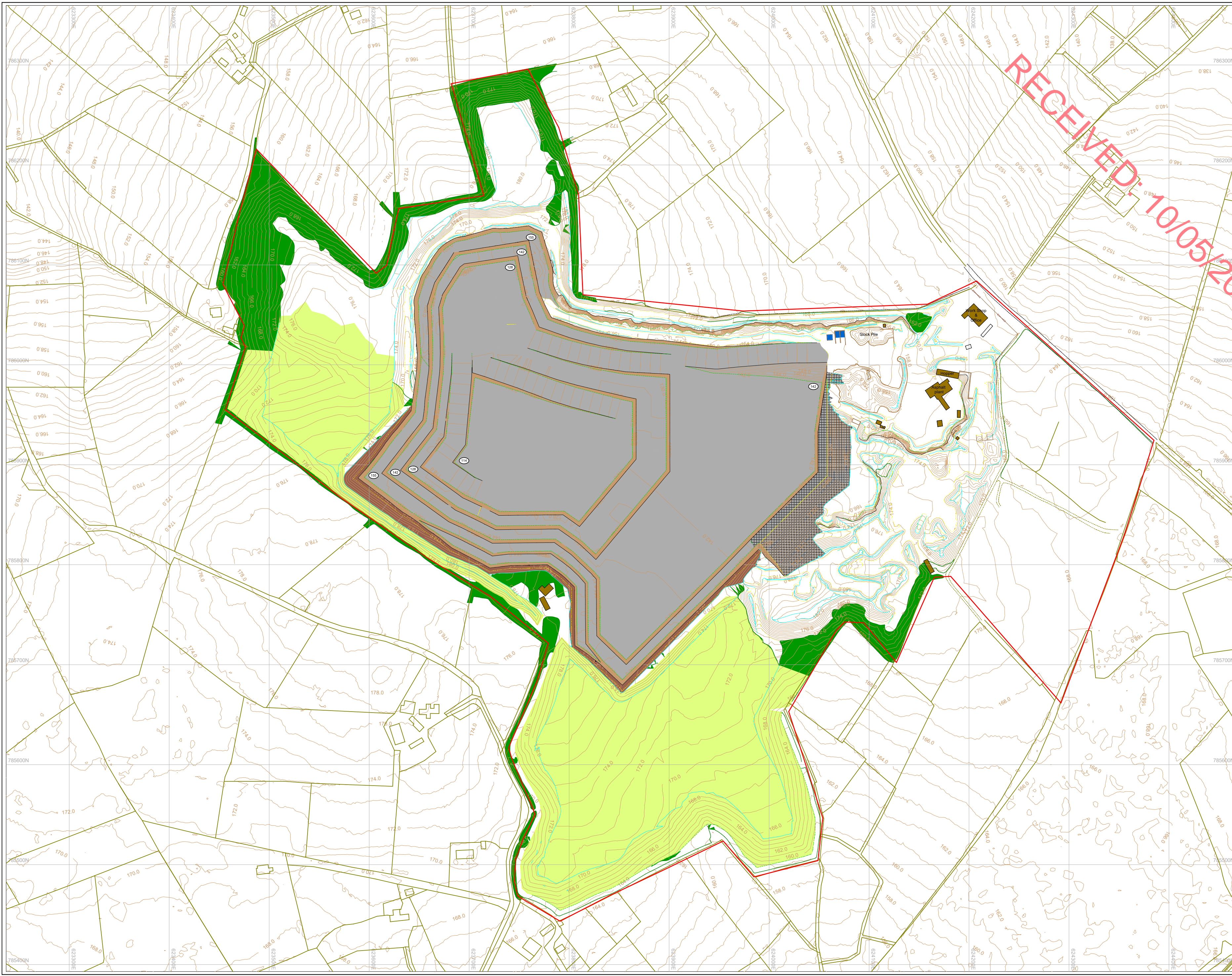


Aughnacliffe (00795)

**Planning Application
Phase 3**

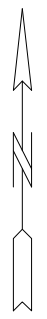
Drawn By MSW	Scale 1 : 2500
------------------------	--------------------------

Dwg N° 220912Dwg04r5	Paper Size A2L
--------------------------------	--------------------------



- Legend**
- Top of Batter
 - Bottom of Batter
 - Top of Face
 - Bottom of Face
 - Ownership Boundary
 - Planning Application Boundary
 - Removal of Overburden
 - Removal of Greywacke
 - Tip / Rock Traps
 - Restoration
 - Cross Sections

Contains OSI Data.
 Map Series | Map Sheets
 1:5,000 | 2050
 1:5,000 | 2051
 1:5,000 | 2110
 1:5,000 | 2109
 © Ordnance Survey Ireland
 Ordnance Survey Ireland
 Licence No. EN0042023
 All levels shown relative to Ordnance Datum

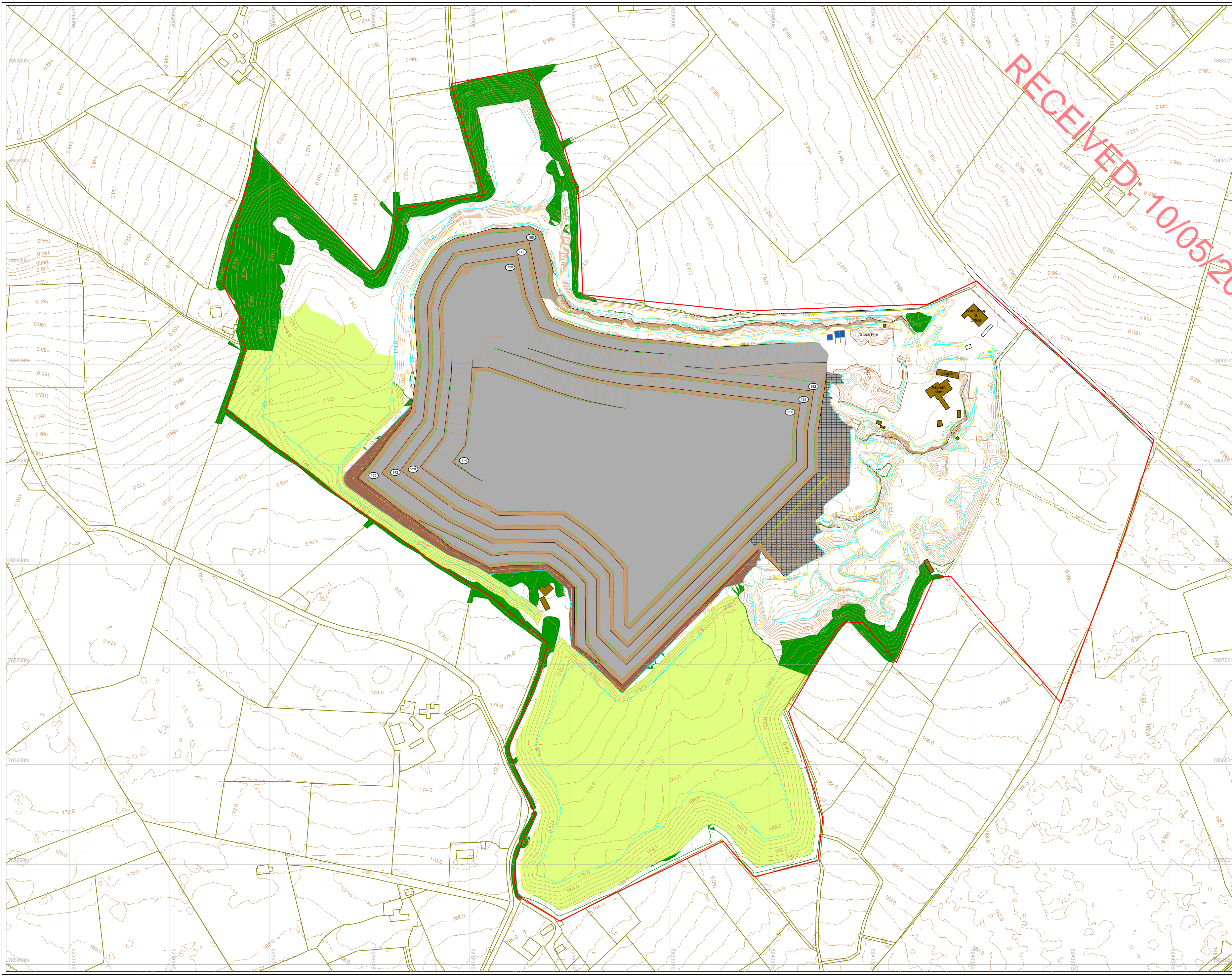


Aughnacliffe (00795)

**Planning Application
Phase 4**

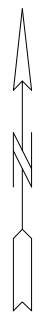
Drawn By MSW	Scale 1 : 2500
------------------------	--------------------------

Dwg N° 220912Dwg05r5	Paper Size A2L
--------------------------------	--------------------------



- Legend**
- Top of Batter
 - Bottom of Batter
 - Top of Face
 - Bottom of Face
 - Ownership Boundary
 - Planning Application Boundary
 - Removal of Overburden
 - Removal of Greywacke
 - Tip / Rock Traps
 - Restoration
 - Cross Sections

Contains OSI Data.
 Map Series | Map Sheets
 1:5,000 | 2050
 1:5,000 | 2051
 1:5,000 | 2110
 1:5,000 | 2109
 © Ordnance Survey Ireland
 Ordnance Survey Ireland
 Licence No. EN0042023
 All levels shown relative to Ordnance Datum

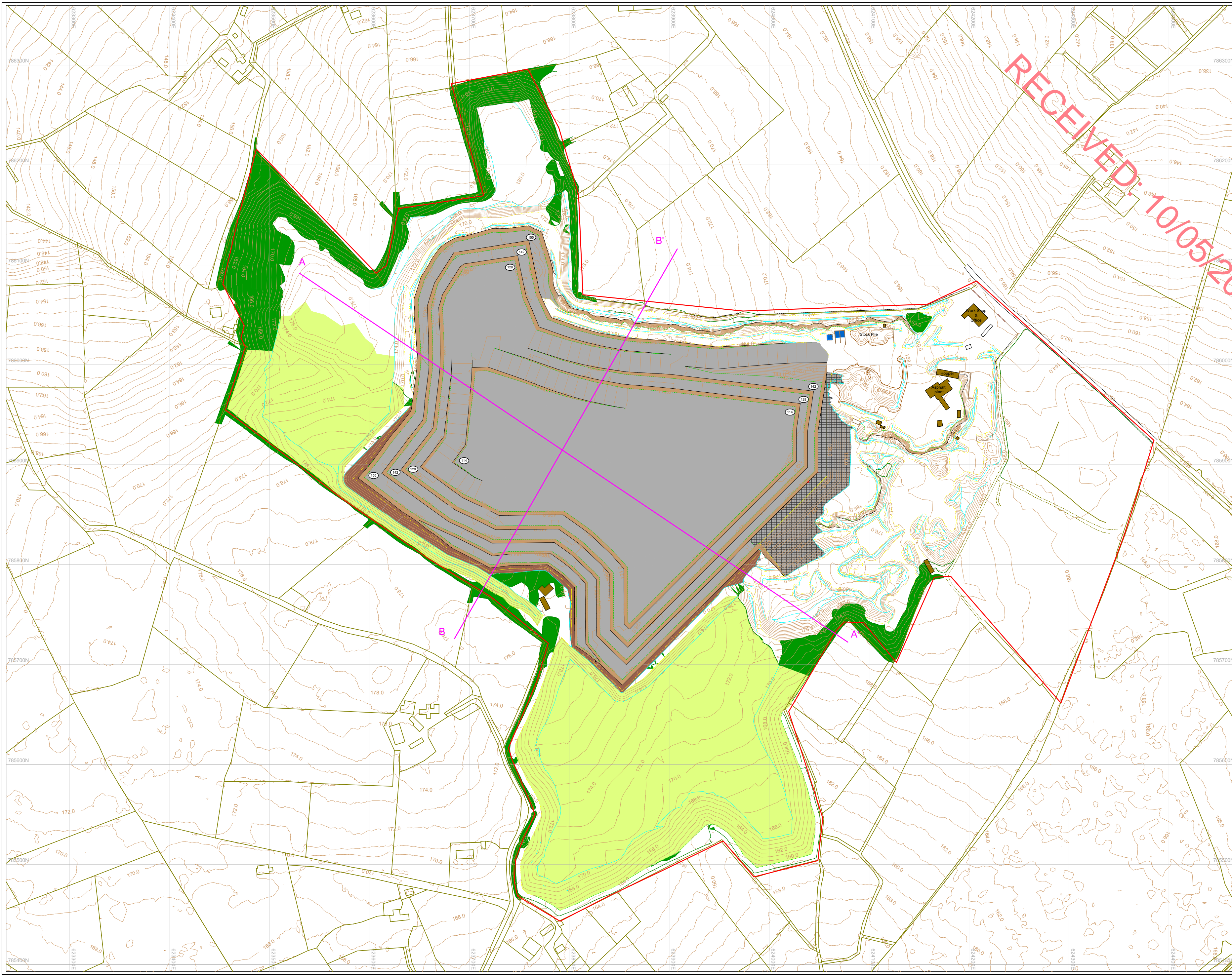


Aughnacliffe (00795)

**Planning Application
Phase 5**

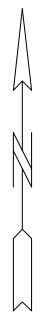
Drawn By MSW	Scale 1 : 2500
------------------------	--------------------------

Dwg N° 220912Dwg06r5	Paper Size A2L
--------------------------------	--------------------------



- Legend**
- Top of Batter
 - Bottom of Batter
 - Top of Face
 - Bottom of Face
 - Ownership Boundary
 - Planning Application Boundary
 - Removal of Overburden
 - Removal of Greywacke
 - Tip / Rock Traps
 - Restoration
 - Cross Sections

Contains OSI Data.
 Map Series | Map Sheets
 1:5,000 | 2050
 1:5,000 | 2051
 1:5,000 | 2110
 1:5,000 | 2109
 © Ordnance Survey Ireland
 Ordnance Survey Ireland
 Licence No. EN0042023
 All levels shown relative to Ordnance Datum

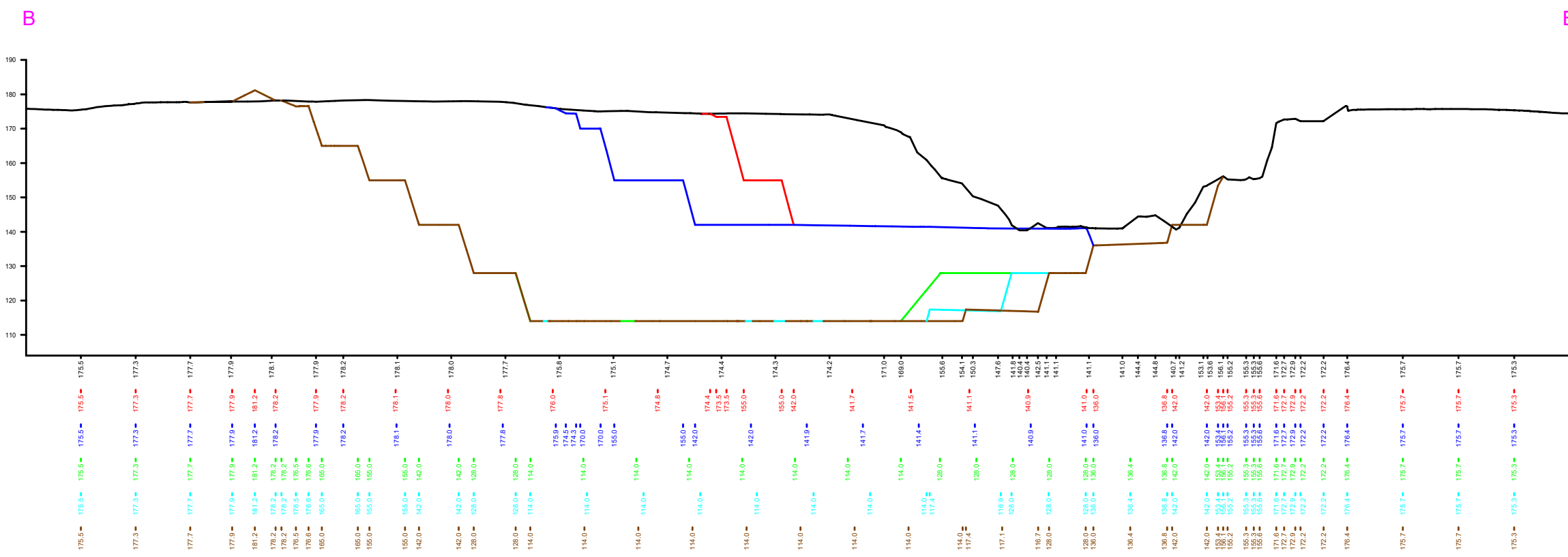
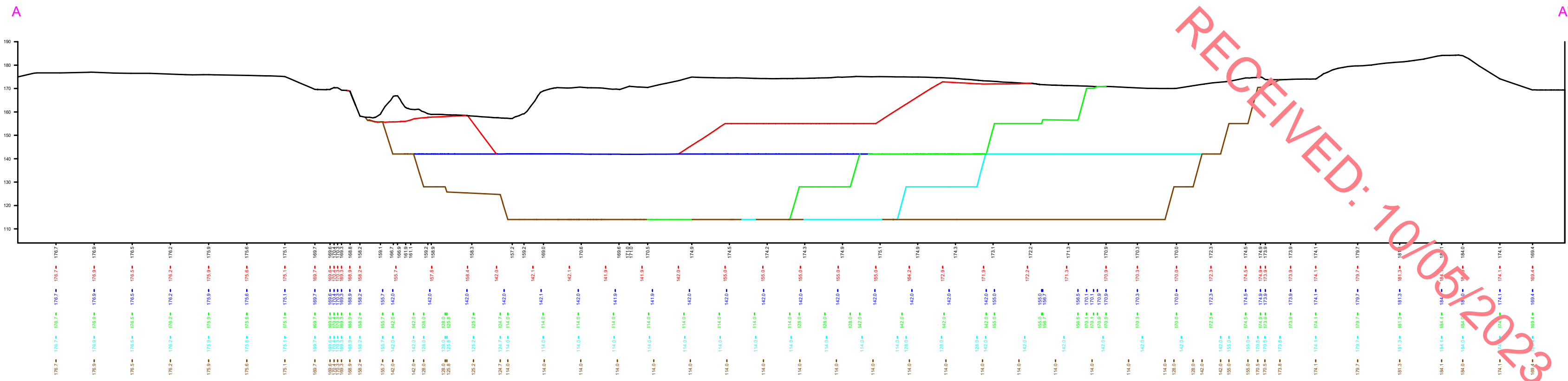


Aughnacliffe (00795)

**Planning Application
 Phase 5 with section lines**

Drawn By MSW	Scale 1 : 2500
------------------------	--------------------------

Dwg N° 220912Dwg07r6	Paper Size A2L
--------------------------------	--------------------------



RECEIVED: 10/05/2023

Legend

- 2022 Topographic Survey
- Phase 1
- Phase 2
- Phase 3
- Phase 4
- Phase 5



Aughnaclyffe (00759)

**Planning Application
Cross Sections**

Drawn By MSW	Scale 1 : 1500
------------------------	--------------------------

Dwg N° 220912Dwg08R6	Paper Size A2L
--------------------------------	--------------------------