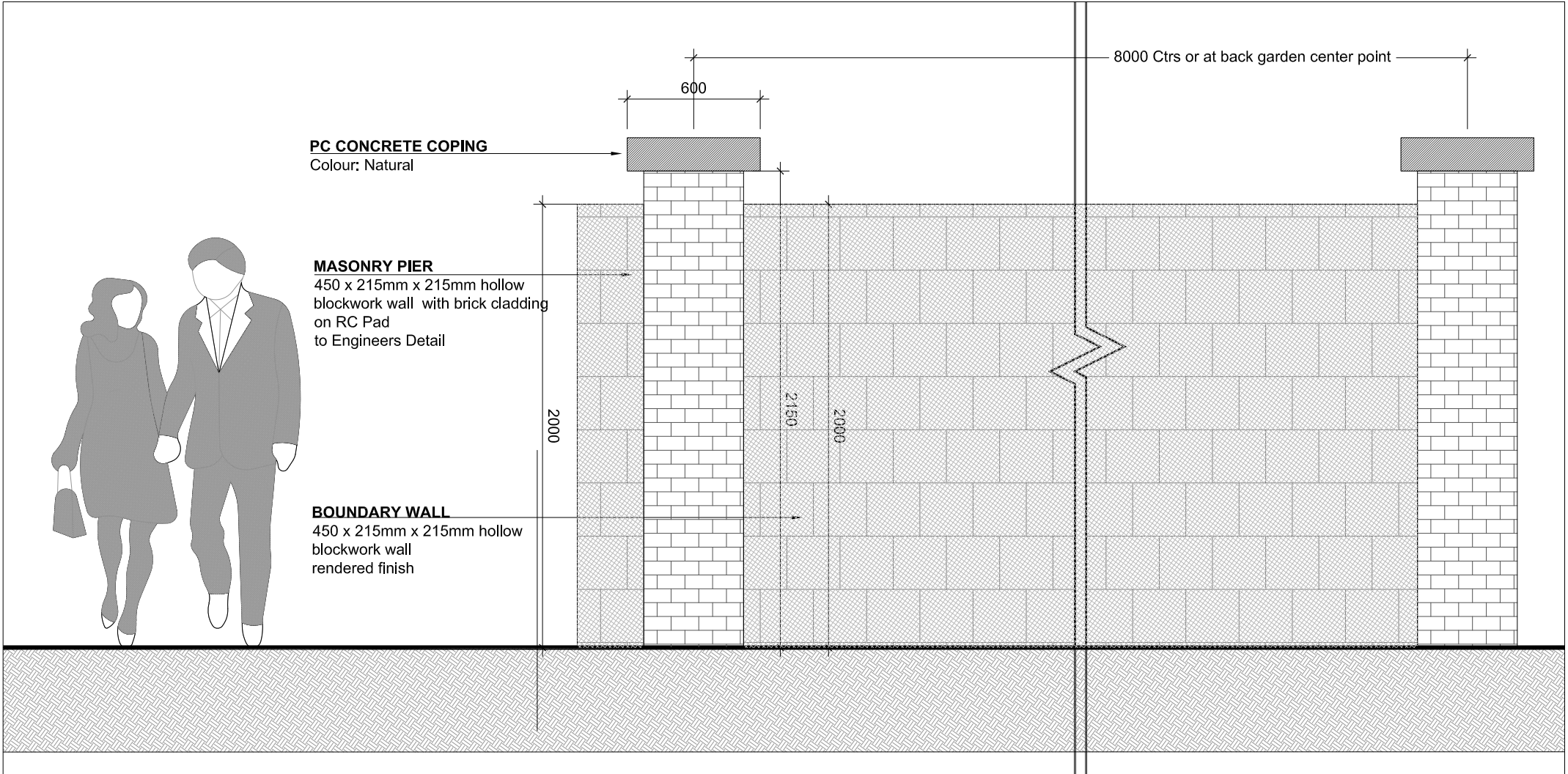


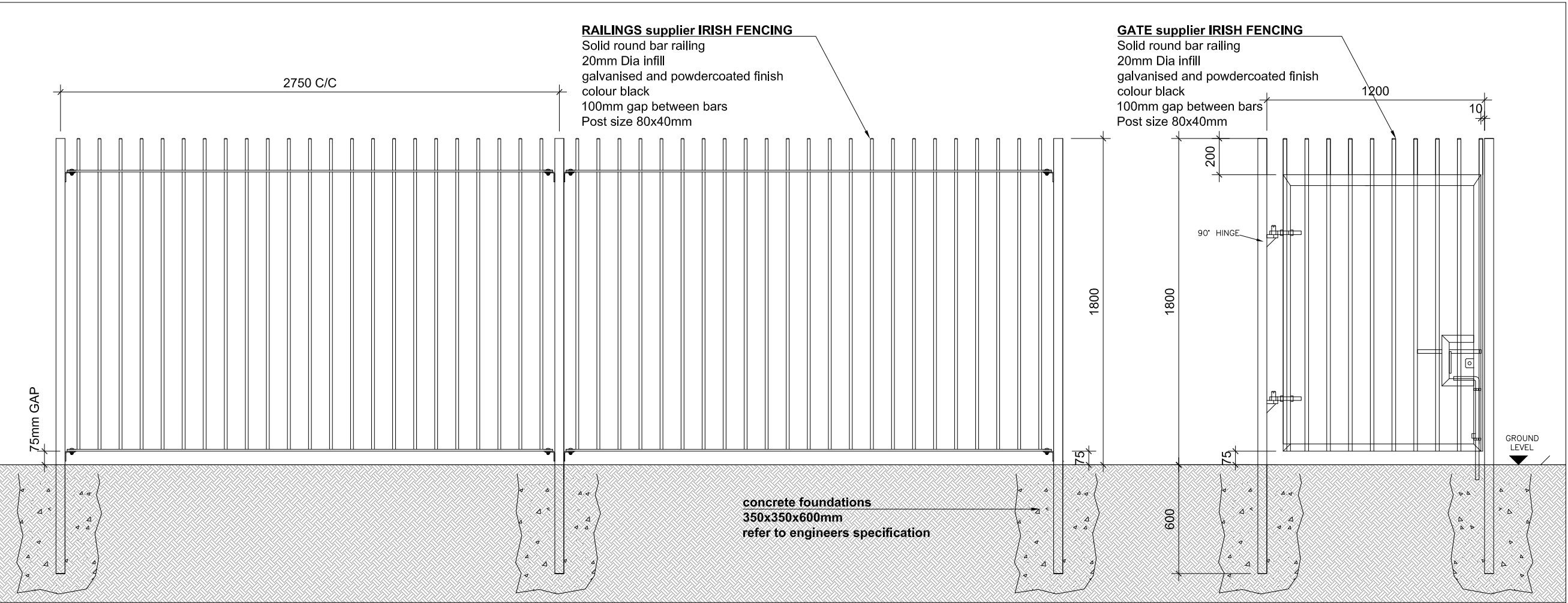


01 BOUNDARY TREATMENT KEY PLAN
PLAN 1:1000

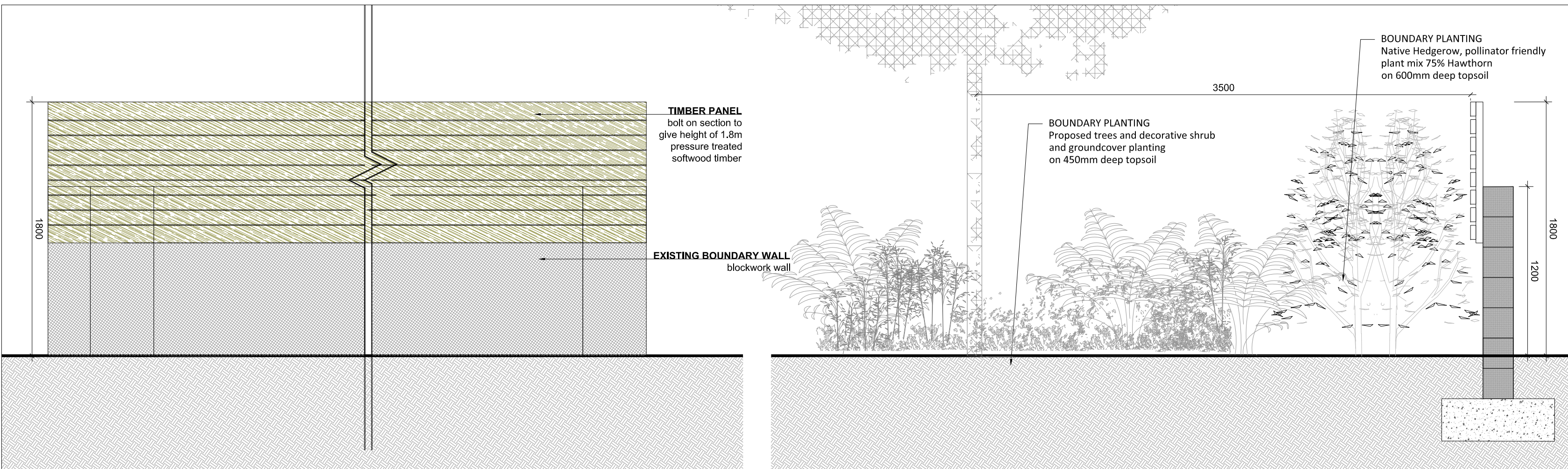
- KEY BOUNDARY RAILING
- TYPE 1 PROPOSED
1.8m HIGH BOUNDARY RAILING WITH GATES
 - TYPE 2 EXISTING
BOUNDARY TREATMENT RETAINED
 - TYPE 3 PROPOSED
ESTATE RAILING 1100mm height within new hedgerow
 - TYPE 4 PROPOSED RENDERED BLOCKWORK WALL
WITH MASONRY PIERS 2.0m height
 - TYPE 5 EXISTING BLOCKWORK WALL RETAINED,
ADDITIONAL HEIGHT ACHIEVED TO 1.8m WITH
FIXED TIMBER FENCE PANEL OF
HORIZONTAL TREATED TIMBER LATHS AND BATONS
AT 600mm c/s



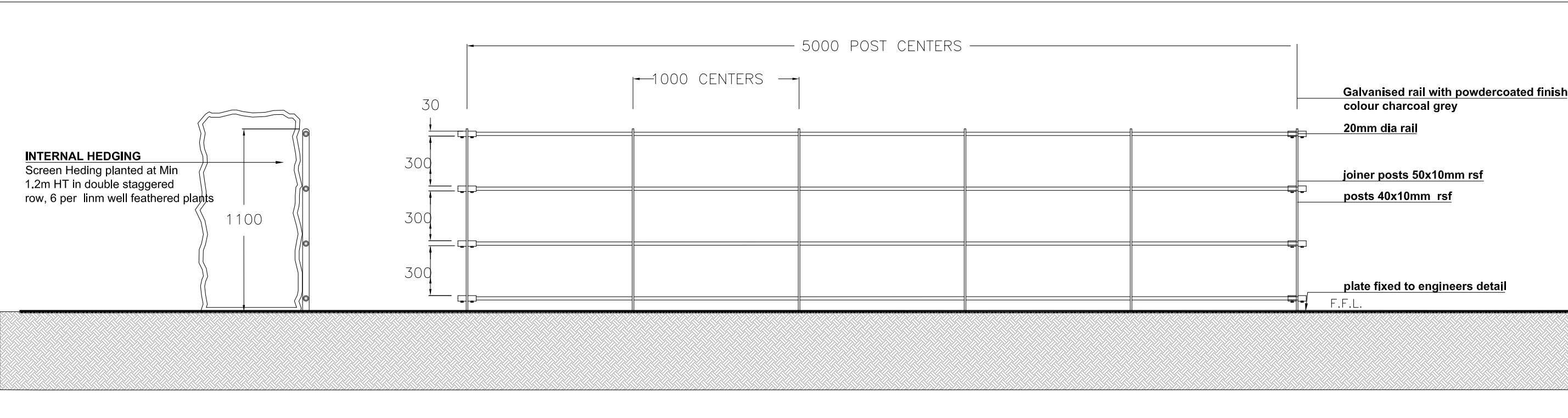
05 BOUNDARY TYPE 4: 2.0m high RENDERED BLOCKWORK WALL WITH MASONRY PIERS
SECTION 1:25



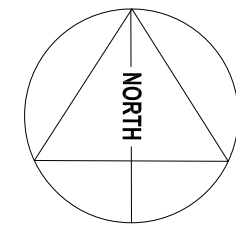
02 BOUNDARY TYPE 1: 1.8m HIGH BOUNDARY RAILING WITH GATES
SECTION 1:25



04 BOUNDARY TYPE 5: EXISTING BLOCKWORK WALL AND TIMBER PANEL 1.8m HIGH
SECTION 1:25



03 BOUNDARY TYPE 3: 1.1m ESTATE RAILING
SECTION 1:25



as shown@A1

MITCHELL + ASSOCIATES

Unit 5 Woodpark The Rise Glasnevin Dublin 9 Ireland
t: + 353 1 454 5066
info@mitchellassoc.net

Landscape ArchitectureUrban Design

<div>CLIENT</div> <div>HOMELAND SILVER PINES LIMITED</div>	<div>PROJECT:</div> <div>Strategic Housing Development at St Joseph's House and Adjoining Properties</div>	<div>JOB NO.</div> <div>LBER001</div>		
<div>NOTES</div> <div>Do Not Scale. Use Figured Dimensions Only. Not for Construction Purposes unless Specifically Marked.</div> <div>©THIS DRAWING IS COPYRIGHT OF MITCHELL + ASSOCIATES</div>	<div>DRAWING:</div> <div>BOUNDARY DETAILS PLAN</div>	<div>DATE:</div> <div>2021.09.09</div>	<div>SCALE:</div> <div>as shown @A1</div>	<div>DRAWING NO.</div> <div>102</div>
	<div>DRAWN BY:</div> <div>CELIA HARRIS</div>	<div>CHK'D:</div> <div>CH</div>	<div>REVISION.</div> <div>-</div>	
	<div>STATUS: PLANNING SUBMISSION</div>			