

An Taisce  
Back Lane  
Tailors' Hall  
Dublin 8

30 September 2021

## Strategic Housing Development on lands at 'St. Josephs House', Brewery Road and properties at Leopardstown Road, Dublin 18

Dear Sir/Madam,

On behalf of the applicant, , **Homeland Silverpines, 8 Sandford Road, Dublin 6**, please find enclosed a planning application (in digital format) for 463 no. residential units, a crèche facility and residential tenant amenity space all located on a site of c. 2.74ha located between Brewery Road and Leopardstown Road, Dublin 18 that includes lands associated with St. Josephs House and adjoining residential properties at 'Annaghkeen', Dalwhinnie', 'Madona House, 'Alhambra', 'Souk El Raab', 'Calador', 'Cloonagh', 'The Crossing', Wellbrook' and 'Woodleigh'.

This correspondence is issued pursuant to Article 285(5)(b) of the Planning and Development (Strategic Housing Development) Regulations 2017, and Section 8(1)(b) of the Planning and Development (Housing) and Residential Tenancies Act 2016, which requires that a copy of the planning application and Environmental Impact Assessment Report is issued to prescribed bodies. The proposed development is described in the public notices as follows:

The proposal provides for the demolition of 10 no. properties and associated outbuildings at 'Madona House' (single storey), 'Woodleigh' (2 storeys), 'Cloonagh' (2 storeys), 'Souk El Raab (2 storeys), 'Wellbrook' (2 storeys), 'Calador' (2 storeys), 'Alhambra' (2 storeys), 'Dalwhinnie' (2 storeys), 'Annaghkeen' (1-2 storeys) and 'The Crossing' (single storey) (combined demolition approx. 2,291.3 sq m GFA). The new development will provide for (a) the refurbishment, internal separation and material change of use of Saint Joseph's House (a Protected Structure, RPS No. 1548) from former residential care facility to residential use and a childcare facility; and (b) the construction of a new build element to provide for an overall total of 463 no. residential units, residential amenity space and a café.

The overall development proposal shall provide for the following:

- Block A (5 storeys) comprising 49 no. apartments (13 no. 1 bed units, 33 no. 2 bed units and 3 no. 3 bed units);
- Block B (4 - 7 storeys) comprising 88 no. apartments (28 no. 1 bed units, 57 no. 2 bed units and 3 no. 3 bed units);
- Block C (5 - 7 storeys) comprising 115 no. apartments (26 no. studio units, 26 no. 1 bed units and 57 no. 2 bed units and 6 no. 3 bed units);
- Block D (5 - 10 storeys) comprising 157 no. apartments (36 no. studio unit, 40 no. 1 bed units and 81 no. 2 bed units), residential amenity areas of approx. 636 sq m and a café of approx. 49 sq m;
- Block E (Saint Joseph's House) (2 storeys) comprising 9 no. apartments (8 no. 2 bed units and 1 no. 3 bed units) and a childcare facility of 282 sq m with associated outdoor play areas of approx. 130 sq m;
- Block F (3 - 6 storeys) comprising 45 no. apartments (23 no. studio units, 10 no. 1 bed units; and 12 no. 2 bed units);

Each new build residential unit (in Blocks A, B, C, D and F) has an associated area of private open space in the form of a terrace/balcony. Open Space proposals for Saint Joseph's House (Block E) include a mixture of private terrace/balcony areas and communal open space areas.

The extent of works proposed to Saint Joseph's House (a Protected Structure) include:

- The demolition of a single storey office, conservatory, glazed link, external store, external enclosed escape stairs with associated canopies, toilet extension and 3 no. associated outbuildings to the west of Saint Joseph's House (demolition total approx. 173.4 sq m GFA);
- The removal of external steel gates, all external steel escape stairs, canopies, existing disabled access ramps, concrete steps, an external wall and associated roof area;
- Relocation of external granite steps and the provision of a new raised entrance terrace, concrete steps and ramp areas;
- Replacement of existing rooflights, the addition of roof lights, part new roof / new zinc roof, new external wall and roof to the east of the structure;
- The provision of new door and window openings;
- Modifications to internal layout including the removal of walls and partitions and the addition of new dividing walls.

The Residential Amenity Areas of approx. 636 sq m proposed in Block D comprise a residential club house/multi purpose room, library/reading room, lounge area, concierge area, office area, post room, fitness club, all at ground floor level of Block D. A terrace lounge area is proposed at fifth floor level of Block D. 2 no. roof garden areas are also proposed at fifth floor level of Blocks C and D (approx. 400 sq m and 408 sq m respectively).

Open Space (approx. 9,885 sq m) is proposed in the form of (a) public open space areas (approx. 6,680 sq m) which include a public plaza/court area, a main area of public open space (including a play area and outdoor gym area) and woodland trail; and (b) all communal open space areas (approx. 3,205 sq m) which include areas adjacent to Saint Joseph's House (Block E), Block D and Block F, a courtyard and play area located between Blocks A and B and roof terraces at fifth floor level of Blocks C and D. Visual amenity open space areas (approx. 1,000 sq m) are also proposed at various locations throughout the development.

Basement Level (approx. 9,445 sq m) is proposed with residential access from Blocks A, B, C, D and F. Bin storage areas, water storage areas, and part attenuation are located at this level. 2 no. ESB Substations, 1 no. ESB Kiosk, 2 no. Switch Rooms, waste storage areas for Block E (Saint Joseph's House) and bicycle storage areas are proposed at surface level.

A total of 259 no. car parking spaces (232 no. at basement level and 27 no. at surface level) are proposed. At basement level, a total of 30 no. electric vehicles and 202 no. standard parking spaces are provided for. A total of 968 no. bicycle spaces (816 no. at basement level and 152 no. at surface level), dedicated cycle lift and 10 no. motorcycle spaces (all at basement level) are also proposed.

Proposals for vehicular access comprise 1 no. existing vehicular access point via Silver Pines (an existing all movement junction onto Brewery Road) and 1 no. new vehicular access point at the general location of 'Annaghkeen' at Leopardstown Road (a new Left In / Left Out junction arrangement). The new access point along Leopardstown Road will replace 9 no. existing access points at 'Woodleigh', 'Cloonagh', 'Souk El Raab', 'Wellbrook', 'Calador', 'Alhambra', 'Dalwhinnie', 'Annaghkeen' and 'The Crossing'. The internal permeability proposed will provide linkages for pedestrians and cyclists to Leopardstown Road and adjoining Greenway. Proposals also provide for the relocation of an existing bus stop along Leopardstown Road.

The associated site and infrastructural works include provision for water services; foul and surface water drainage and connections; waste water pumping station; attenuation proposals; permeable paving; all landscaping works including tree protection, tree removal and new tree planting; green roofs; boundary treatment; internal roads and footpaths; and electrical services.

The application contains a statement setting out how the proposal will be consistent with the Dún Laoghaire Rathdown County Development Plan 2016-2022.

An Environmental Impact Assessment Report has been prepared in respect of the proposed development.

The application contains a statement indicating why permission should be granted for the proposed development, having regard to a consideration or considerations specified in section 37(2)(b) of the Planning and Development Act, 2000, as amended, notwithstanding that the proposed development materially contravenes a relevant development plan or local area plan other than in relation to the zoning of the land.

The application, together with the Environmental Impact Assessment Report, may be inspected, or purchased at a fee not exceeding the reasonable cost of making a copy, during public opening hours at the offices of An Bord Pleanála and Dún Laoghaire Rathdown County Council. The application may also be inspected online at the following website set up by the applicant: [www.sjshsd.ie](http://www.sjshsd.ie)

Any person may, within the period of 5 weeks beginning on the date of receipt by An Bord Pleanála of the application and on payment of the prescribed fee of €20 (except for certain prescribed bodies), make a submission or observations in writing to An Bord Pleanála, 64 Marlborough Street, Dublin 1 or online at [www.pleanala.ie](http://www.pleanala.ie), relating to the implications of the proposed development, if carried out, for proper planning and sustainable development in the area or areas concerned, and the likely effects on the environment or the likely effects on a European site, as the case may be, of the proposed development, if carried out. Submissions or observations duly made will be considered by An Bord Pleanála in making a decision on the application. Such submissions or observations must also include the following information:

- (a) the name of the person, authority or body making the submission or observations, the name of the person, if any, acting on behalf of that person, authority or body, and the address to which any correspondence relating to the application should be sent,
- (b) the subject matter of the submission or observations, and
- (c) the reasons, considerations and arguments on which the submission or observations is or are based.

An Bord Pleanála may grant permission for the strategic housing development as proposed, or may grant permission subject to such modifications as it specifies in its decision, or may grant permission in part only, with or without any other modifications it may specify in its decision, or may refuse to grant permission for the proposed development. An Bord Pleanála may attach to a grant of permission such conditions as it considers appropriate.

Any enquiries relating to the application process should be directed to the Strategic Housing Development Section of An Bord Pleanála (Tel. 01-8588100).


A person may question the validity of a decision of An Bord Pleanála by way of an application for judicial review, under Order 84 of the Rules of the Superior Courts (S.I. No. 15 of 1986), in accordance with sections 50 and 50A of the Planning and Development Act 2000 (No. 30 of 2000), as amended. Practical information on the review mechanism can be found in the Judicial Review Notice on the An Bord Pleanála's website: [www.pleanala.ie](http://www.pleanala.ie) or on the Citizens Information Service website: [www.citizensinformation.ie](http://www.citizensinformation.ie).

Should you have any queries, please do not hesitate to contact the undersigned.

Kind Regards



**Suzanne McClure**  
MRUP MIPI MRTPI  
[suzanne@brockmcclure.ie](mailto:suzanne@brockmcclure.ie)

 Ph: 086 233 6112

Minister for Culture, Heritage and the Gaeltacht,  
C/O The Manager,  
Development Applications Unit Department of Culture,  
Heritage and the Gaeltacht,  
Newtown Road,  
Wexford

30 September 2021

## **Strategic Housing Development on lands at 'St. Josephs House', Brewery Road and properties at Leopardstown Road, Dublin 18**

Dear Sir/Madam,

On behalf of the applicant, **Homeland Silverpines, 8 Sandford Road, Dublin 6**, please find enclosed a planning application (in digital format) for 463 no. residential units, a crèche facility and residential tenant amenity space all located on a site of c. 2.74ha located between Brewery Road and Leopardstown Road, Dublin 18 that includes lands associated with St. Josephs House and adjoining residential properties at 'Annaghkeen', 'Dalwhinnie', 'Madona House', 'Alhambra', 'Souk El Raab', 'Calador', 'Cloonagh', 'The Crossing', 'Wellbrook' and 'Woodleigh'.

This correspondence is issued pursuant to Article 285(5)(b) of the Planning and Development (Strategic Housing Development) Regulations 2017, and Section 8(1)(b) of the Planning and Development (Housing) and Residential Tenancies Act 2016, which requires that a copy of the planning application and Environmental Impact Assessment Report is issued to prescribed bodies. The proposed development is described in the public notices as follows:

The proposal provides for the demolition of 10 no. properties and associated outbuildings at 'Madona House' (single storey), 'Woodleigh' (2 storeys), 'Cloonagh' (2 storeys), 'Souk El Raab' (2 storeys), 'Wellbrook' (2 storeys), 'Calador' (2 storeys), 'Alhambra' (2 storeys), 'Dalwhinnie' (2 storeys), 'Annaghkeen' (1-2 storeys) and 'The Crossing' (single storey) (combined demolition approx. 2,291.3 sq m GFA). The new development will provide for (a) the refurbishment, internal separation and material change of use of Saint Joseph's House (a Protected Structure, RPS No. 1548) from former residential care facility to residential use and a childcare facility; and (b) the construction of a new build element to provide for an overall total of 463 no. residential units, residential amenity space and a café.

The overall development proposal shall provide for the following:

- Block A (5 storeys) comprising 49 no. apartments (13 no. 1 bed units, 33 no. 2 bed units and 3 no. 3 bed units);
- Block B (4 - 7 storeys) comprising 88 no. apartments (28 no. 1 bed units, 57 no. 2 bed units and 3 no. 3 bed units);
- Block C (5 - 7 storeys) comprising 115 no. apartments (26 no. studio units, 26 no. 1 bed units and 57 no. 2 bed units and 6 no. 3 bed units);
- Block D (5 - 10 storeys) comprising 157 no. apartments (36 no. studio unit, 40 no. 1 bed units and 81 no. 2 bed units), residential amenity areas of approx. 636 sq m and a café of approx. 49 sq m;
- Block E (Saint Joseph's House) (2 storeys) comprising 9 no. apartments (8 no. 2 bed units and 1 no. 3 bed units) and a childcare facility of 282 sq m with associated outdoor play areas of approx. 130 sq m;
- Block F (3 - 6 storeys) comprising 45 no. apartments (23 no. studio units, 10 no. 1 bed units; and 12 no. 2 bed units);

Each new build residential unit (in Blocks A, B, C, D and F) has an associated area of private open space in the form of a terrace/balcony. Open Space proposals for Saint Joseph's House (Block E) include a mixture of private terrace/balcony areas and communal open space areas.

The extent of works proposed to Saint Joseph's House (a Protected Structure) include:

- The demolition of a single storey office, conservatory, glazed link, external store, external enclosed escape stairs with associated canopies, toilet extension and 3 no. associated outbuildings to the west of Saint Joseph's House (demolition total approx. 173.4 sq m GFA);
- The removal of external steel gates, all external steel escape stairs, canopies, existing disabled access ramps, concrete steps, an external wall and associated roof area;
- Relocation of external granite steps and the provision of a new raised entrance terrace, concrete steps and ramp areas;
- Replacement of existing rooflights, the addition of roof lights, part new roof / new zinc roof, new external wall and roof to the east of the structure;
- The provision of new door and window openings;
- Modifications to internal layout including the removal of walls and partitions and the addition of new dividing walls.

The Residential Amenity Areas of approx. 636 sq m proposed in Block D comprise a residential club house/multi purpose room, library/reading room, lounge area, concierge area, office area, post room, fitness club, all at ground floor level of Block D. A terrace lounge area is proposed at fifth floor level of Block D. 2 no. roof garden areas are also proposed at fifth floor level of Blocks C and D (approx. 400 sq m and 408 sq m respectively).

Open Space (approx. 9,885 sq m) is proposed in the form of (a) public open space areas (approx. 6,680 sq m) which include a public plaza/court area, a main area of public open space (including a play area and outdoor gym area) and woodland trail; and (b) all communal open space areas (approx. 3,205 sq m) which include areas adjacent to Saint Joseph's House (Block E), Block D and Block F, a courtyard and play area located between Blocks A and B and roof terraces at fifth floor level of Blocks C and D. Visual amenity open space areas (approx. 1,000 sq m) are also proposed at various locations throughout the development.

Basement Level (approx. 9,445 sq m) is proposed with residential access from Blocks A, B, C, D and F. Bin storage areas, water storage areas, and part attenuation are located at this level. 2 no. ESB Substations, 1 no. ESB Kiosk, 2 no. Switch Rooms, waste storage areas for Block E (Saint Joseph's House) and bicycle storage areas are proposed at surface level.

A total of 259 no. car parking spaces (232 no. at basement level and 27 no. at surface level) are proposed. At basement level, a total of 30 no. electric vehicles and 202 no. standard parking spaces are provided for. A total of 968 no. bicycle spaces (816 no. at basement level and 152 no. at surface level), dedicated cycle lift and 10 no. motorcycle spaces (all at basement level) are also proposed.

Proposals for vehicular access comprise 1 no. existing vehicular access point via Silver Pines (an existing all movement junction onto Brewery Road) and 1 no. new vehicular access point at the general location of 'Annaghkeen' at Leopardstown Road (a new Left In / Left Out junction arrangement). The new access point along Leopardstown Road will replace 9 no. existing access points at 'Woodleigh', 'Cloonagh', 'Souk El Raab', 'Wellbrook', 'Calador', 'Alhambra', 'Dalwhinnie', 'Annaghkeen' and 'The Crossing'. The internal permeability proposed will provide linkages for pedestrians and cyclists to Leopardstown Road and adjoining Greenway. Proposals also provide for the relocation of an existing bus stop along Leopardstown Road.

The associated site and infrastructural works include provision for water services; foul and surface water drainage and connections; waste water pumping station; attenuation proposals; permeable paving; all landscaping works including tree protection, tree removal and new tree planting; green roofs; boundary treatment; internal roads and footpaths; and electrical services.

The application contains a statement setting out how the proposal will be consistent with the Dún Laoghaire Rathdown County Development Plan 2016-2022.

An Environmental Impact Assessment Report has been prepared in respect of the proposed development.

The application contains a statement indicating why permission should be granted for the proposed development, having regard to a consideration or considerations specified in section 37(2)(b) of the Planning and Development Act, 2000, as amended, notwithstanding that the proposed development materially contravenes a relevant development plan or local area plan other than in relation to the zoning of the land.

The application, together with the Environmental Impact Assessment Report, may be inspected, or purchased at a fee not exceeding the reasonable cost of making a copy, during public opening hours at the offices of An Bord Pleanála and Dún Laoghaire Rathdown County Council. The application may also be inspected online at the following website set up by the applicant: [www.sjhshd.ie](http://www.sjhshd.ie)

Any person may, within the period of 5 weeks beginning on the date of receipt by An Bord Pleanála of the application and on payment of the prescribed fee of €20 (except for certain prescribed bodies), make a submission or observations in writing to An Bord Pleanála, 64 Marlborough Street, Dublin 1 or online at [www.pleanala.ie](http://www.pleanala.ie), relating to the implications of the proposed development, if carried out, for proper planning and sustainable development in the area or areas concerned, and the likely effects on the environment or the likely effects on a European site, as the case may be, of the proposed development, if carried out. Submissions or observations duly made will be considered by An Bord Pleanála in making a decision on the application. Such submissions or observations must also include the following information:

- (a) the name of the person, authority or body making the submission or observations, the name of the person, if any, acting on behalf of that person, authority or body, and the address to which any correspondence relating to the application should be sent,
- (b) the subject matter of the submission or observations, and
- (c) the reasons, considerations and arguments on which the submission or observations is or are based.

An Bord Pleanála may grant permission for the strategic housing development as proposed, or may grant permission subject to such modifications as it specifies in its decision, or may grant permission in part only, with or without any other modifications it may specify in its decision, or may refuse to grant permission for the proposed development. An Bord Pleanála may attach to a grant of permission such conditions as it considers appropriate.

Any enquiries relating to the application process should be directed to the Strategic Housing Development Section of An Bord Pleanála (Tel. 01-8588100).

A person may question the validity of a decision of An Bord Pleanála by way of an application for judicial review, under Order 84 of the Rules of the Superior Courts (S.I. No. 15 of 1986), in accordance with sections 50 and 50A of the Planning and Development Act 2000 (No. 30 of 2000), as amended. Practical information on the review mechanism can be found in the Judicial Review Notice on the An Bord Pleanála's website: [www.pleanala.ie](http://www.pleanala.ie) or on the Citizens Information Service website: [www.citizensinformation.ie](http://www.citizensinformation.ie).

Should you have any queries, please do not hesitate to contact the undersigned.

Kind Regards



**Suzanne McClure**  
MRUP MIPI MRTPI  
[suzanne@brockmcclure.ie](mailto:suzanne@brockmcclure.ie)



Ph: 086 233 6112

Dún Laoghaire Rathdown County Childcare Committee  
Unit 16,  
Deansgrange Business Park,  
Blackrock,  
Co. Dublin

30 September 2021

## **Strategic Housing Development on lands at 'St. Josephs House', Brewery Road and properties at Leopardstown Road, Dublin 18**

Dear Sir/Madam,

On behalf of the applicant, **Homeland Silverpines, 8 Sandford Road, Dublin 6**, please find enclosed a planning application (in digital format) for 463 no. residential units, a crèche facility and residential tenant amenity space all located on a site of c. 2.74ha located between Brewery Road and Leopardstown Road, Dublin 18 that includes lands associated with St. Josephs House and adjoining residential properties at 'Annaghkeen', Dalwhinnie', 'Madona House, 'Alhambra', 'Souk El Raab', 'Calador', 'Cloonagh', 'The Crossing', Wellbrook' and 'Woodleigh'.

This correspondence is issued pursuant to Article 285(5)(b) of the Planning and Development (Strategic Housing Development) Regulations 2017, and Section 8(1)(b) of the Planning and Development (Housing) and Residential Tenancies Act 2016, which requires that a copy of the planning application and Environmental Impact Assessment Report is issued to prescribed bodies. The proposed development is described in the public notices as follows:

The proposal provides for the demolition of 10 no. properties and associated outbuildings at 'Madona House' (single storey), 'Woodleigh' (2 storeys), 'Cloonagh' (2 storeys), 'Souk El Raab' (2 storeys), 'Wellbrook' (2 storeys), 'Calador' (2 storeys), 'Alhambra' (2 storeys), 'Dalwhinnie' (2 storeys), 'Annaghkeen' (1-2 storeys) and 'The Crossing' (single storey) (combined demolition approx. 2,291.3 sq m GFA). The new development will provide for (a) the refurbishment, internal separation and material change of use of Saint Joseph's House (a Protected Structure, RPS No. 1548) from former residential care facility to residential use and a childcare facility; and (b) the construction of a new build element to provide for an overall total of 463 no. residential units, residential amenity space and a café.

The overall development proposal shall provide for the following:

- Block A (5 storeys) comprising 49 no. apartments (13 no. 1 bed units, 33 no. 2 bed units and 3 no. 3 bed units);
- Block B (4 - 7 storeys) comprising 88 no. apartments (28 no. 1 bed units, 57 no. 2 bed units and 3 no. 3 bed units);
- Block C (5 - 7 storeys) comprising 115 no. apartments (26 no. studio units, 26 no. 1 bed units and 57 no. 2 bed units and 6 no. 3 bed units);
- Block D (5 - 10 storeys) comprising 157 no. apartments (36 no. studio unit, 40 no. 1 bed units and 81 no. 2 bed units), residential amenity areas of approx. 636 sq m and a café of approx. 49 sq m;
- Block E (Saint Joseph's House) (2 storeys) comprising 9 no. apartments (8 no. 2 bed units and 1 no. 3 bed units) and a childcare facility of 282 sq m with associated outdoor play areas of approx. 130 sq m;
- Block F (3 - 6 storeys) comprising 45 no. apartments (23 no. studio units, 10 no. 1 bed units; and 12 no. 2 bed units);

Each new build residential unit (in Blocks A, B, C, D and F) has an associated area of private open space in the form of a terrace/balcony. Open Space proposals for Saint Joseph's House (Block E) include a mixture of private terrace/balcony areas and communal open space areas.

The extent of works proposed to Saint Joseph's House (a Protected Structure) include:

- The demolition of a single storey office, conservatory, glazed link, external store, external enclosed escape stairs with associated canopies, toilet extension and 3 no. associated outbuildings to the west of Saint Joseph's House (demolition total approx. 173.4 sq m GFA);
- The removal of external steel gates, all external steel escape stairs, canopies, existing disabled access ramps, concrete steps, an external wall and associated roof area;
- Relocation of external granite steps and the provision of a new raised entrance terrace, concrete steps and ramp areas;
- Replacement of existing rooflights, the addition of roof lights, part new roof / new zinc roof, new external wall and roof to the east of the structure;
- The provision of new door and window openings;
- Modifications to internal layout including the removal of walls and partitions and the addition of new dividing walls.

The Residential Amenity Areas of approx. 636 sq m proposed in Block D comprise a residential club house/multi purpose room, library/reading room, lounge area, concierge area, office area, post room, fitness club, all at ground floor level of Block D. A terrace lounge area is proposed at fifth floor level of Block D. 2 no. roof garden areas are also proposed at fifth floor level of Blocks C and D (approx. 400 sq m and 408 sq m respectively).

Open Space (approx. 9,885 sq m) is proposed in the form of (a) public open space areas (approx. 6,680 sq m) which include a public plaza/court area, a main area of public open space (including a play area and outdoor gym area) and woodland trail; and (b) all communal open space areas (approx. 3,205 sq m) which include areas adjacent to Saint Joseph's House (Block E), Block D and Block F, a courtyard and play area located between Blocks A and B and roof terraces at fifth floor level of Blocks C and D. Visual amenity open space areas (approx. 1,000 sq m) are also proposed at various locations throughout the development.

Basement Level (approx. 9,445 sq m) is proposed with residential access from Blocks A, B, C, D and F. Bin storage areas, water storage areas, and part attenuation are located at this level. 2 no. ESB Substations, 1 no. ESB Kiosk, 2 no. Switch Rooms, waste storage areas for Block E (Saint Joseph's House) and bicycle storage areas are proposed at surface level.

A total of 259 no. car parking spaces (232 no. at basement level and 27 no. at surface level) are proposed. At basement level, a total of 30 no. electric vehicles and 202 no. standard parking spaces are provided for. A total of 968 no. bicycle spaces (816 no. at basement level and 152 no. at surface level), dedicated cycle lift and 10 no. motorcycle spaces (all at basement level) are also proposed.

Proposals for vehicular access comprise 1 no. existing vehicular access point via Silver Pines (an existing all movement junction onto Brewery Road) and 1 no. new vehicular access point at the general location of 'Annaghkeen' at Leopardstown Road (a new Left In / Left Out junction arrangement). The new access point along Leopardstown Road will replace 9 no. existing access points at 'Woodleigh', 'Cloonagh', 'Souk El Raab', 'Wellbrook', 'Calador', 'Alhambra', 'Dalwhinnie', 'Annaghkeen' and 'The Crossing'. The internal permeability proposed will provide linkages for pedestrians and cyclists to Leopardstown Road and adjoining Greenway. Proposals also provide for the relocation of an existing bus stop along Leopardstown Road.

The associated site and infrastructural works include provision for water services; foul and surface water drainage and connections; waste water pumping station; attenuation proposals; permeable paving; all landscaping works including tree protection, tree removal and new tree planting; green roofs; boundary treatment; internal roads and footpaths; and electrical services.

The application contains a statement setting out how the proposal will be consistent with the Dún Laoghaire Rathdown County Development Plan 2016-2022.

An Environmental Impact Assessment Report has been prepared in respect of the proposed development.

The application contains a statement indicating why permission should be granted for the proposed development, having regard to a consideration or considerations specified in section 37(2)(b) of the Planning and Development Act, 2000, as amended, notwithstanding that the proposed development materially contravenes a relevant development plan or local area plan other than in relation to the zoning of the land.

The application, together with the Environmental Impact Assessment Report, may be inspected, or purchased at a fee not exceeding the reasonable cost of making a copy, during public opening hours at the offices of An Bord Pleanála and Dún Laoghaire Rathdown County Council. The application may also be inspected online at the following website set up by the applicant: [www.sjhshd.ie](http://www.sjhshd.ie)



Any person may, within the period of 5 weeks beginning on the date of receipt by An Bord Pleanála of the application and on payment of the prescribed fee of €20 (except for certain prescribed bodies), make a submission or observations in writing to An Bord Pleanála, 64 Marlborough Street, Dublin 1 or online at [www.pleanala.ie](http://www.pleanala.ie), relating to the implications of the proposed development, if carried out, for proper planning and sustainable development in the area or areas concerned, and the likely effects on the environment or the likely effects on a European site, as the case may be, of the proposed development, if carried out. Submissions or observations duly made will be considered by An Bord Pleanála in making a decision on the application. Such submissions or observations must also include the following information:

- (a) the name of the person, authority or body making the submission or observations, the name of the person, if any, acting on behalf of that person, authority or body, and the address to which any correspondence relating to the application should be sent,
- (b) the subject matter of the submission or observations, and
- (c) the reasons, considerations and arguments on which the submission or observations is or are based.

An Bord Pleanála may grant permission for the strategic housing development as proposed, or may grant permission subject to such modifications as it specifies in its decision, or may grant permission in part only, with or without any other modifications it may specify in its decision, or may refuse to grant permission for the proposed development. An Bord Pleanála may attach to a grant of permission such conditions as it considers appropriate.

Any enquiries relating to the application process should be directed to the Strategic Housing Development Section of An Bord Pleanála (Tel. 01-8588100).


A person may question the validity of a decision of An Bord Pleanála by way of an application for judicial review, under Order 84 of the Rules of the Superior Courts (S.I. No. 15 of 1986), in accordance with sections 50 and 50A of the Planning and Development Act 2000 (No. 30 of 2000), as amended. Practical information on the review mechanism can be found in the Judicial Review Notice on the An Bord Pleanála's website: [www.pleanala.ie](http://www.pleanala.ie) or on the Citizens Information Service website: [www.citizensinformation.ie](http://www.citizensinformation.ie).

Should you have any queries, please do not hesitate to contact the undersigned.

Kind Regards



**Suzanne McClure**  
MRUP MIPI MRTPI  
[suzanne@brockmcclure.ie](mailto:suzanne@brockmcclure.ie)

 Ph: 086 233 6112

National Transport Authority  
Dún Scéine  
Harcourt Lane  
Dublin 2  
D02 WT20

30 September 2021

## Strategic Housing Development on lands at 'St. Josephs House', Brewery Road and properties at Leopardstown Road, Dublin 18

Dear Sir/Madam,

On behalf of the applicant, , **Homeland Silverpines, 8 Sandford Road, Dublin 6**, please find enclosed a planning application (in digital format) for 463 no. residential units, a crèche facility and residential tenant amenity space all located on a site of c. 2.74ha located between Brewery Road and Leopardstown Road, Dublin 18 that includes lands associated with St. Josephs House and adjoining residential properties at 'Annaghkeen', Dalwhinnie', 'Madona House, 'Alhambra', 'Souk El Raab', 'Calador', 'Cloonagh', 'The Crossing', Wellbrook' and 'Woodleigh'.

This correspondence is issued pursuant to Article 285(5)(b) of the Planning and Development (Strategic Housing Development) Regulations 2017, and Section 8(1)(b) of the Planning and Development (Housing) and Residential Tenancies Act 2016, which requires that a copy of the planning application and Environmental Impact Assessment Report is issued to prescribed bodies. The proposed development is described in the public notices as follows:

The proposal provides for the demolition of 10 no. properties and associated outbuildings at 'Madona House' (single storey), 'Woodleigh' (2 storeys), 'Cloonagh' (2 storeys), 'Souk El Raab (2 storeys), 'Wellbrook' (2 storeys), 'Calador' (2 storeys), 'Alhambra' (2 storeys), 'Dalwhinnie' (2 storeys), 'Annaghkeen' (1-2 storeys) and 'The Crossing' (single storey) (combined demolition approx. 2,291.3 sq m GFA). The new development will provide for (a) the refurbishment, internal separation and material change of use of Saint Joseph's House (a Protected Structure, RPS No. 1548) from former residential care facility to residential use and a childcare facility; and (b) the construction of a new build element to provide for an overall total of 463 no. residential units, residential amenity space and a café.

The overall development proposal shall provide for the following:

- Block A (5 storeys) comprising 49 no. apartments (13 no. 1 bed units, 33 no. 2 bed units and 3 no. 3 bed units);
- Block B (4 - 7 storeys) comprising 88 no. apartments (28 no. 1 bed units, 57 no. 2 bed units and 3 no. 3 bed units);
- Block C (5 - 7 storeys) comprising 115 no. apartments (26 no. studio units, 26 no. 1 bed units and 57 no. 2 bed units and 6 no. 3 bed units);
- Block D (5 - 10 storeys) comprising 157 no. apartments (36 no. studio unit, 40 no. 1 bed units and 81 no. 2 bed units), residential amenity areas of approx. 636 sq m and a café of approx. 49 sq m;
- Block E (Saint Joseph's House) (2 storeys) comprising 9 no. apartments (8 no. 2 bed units and 1 no. 3 bed units) and a childcare facility of 282 sq m with associated outdoor play areas of approx. 130 sq m;
- Block F (3 - 6 storeys) comprising 45 no. apartments (23 no. studio units, 10 no. 1 bed units; and 12 no. 2 bed units);

Each new build residential unit (in Blocks A, B, C, D and F) has an associated area of private open space in the form of a terrace/balcony. Open Space proposals for Saint Joseph's House (Block E) include a mixture of private terrace/balcony areas and communal open space areas.

The extent of works proposed to Saint Joseph's House (a Protected Structure) include:

- The demolition of a single storey office, conservatory, glazed link, external store, external enclosed escape stairs with associated canopies, toilet extension and 3 no. associated outbuildings to the west of Saint Joseph's House (demolition total approx. 173.4 sq m GFA);
- The removal of external steel gates, all external steel escape stairs, canopies, existing disabled access ramps, concrete steps, an external wall and associated roof area;
- Relocation of external granite steps and the provision of a new raised entrance terrace, concrete steps and ramp areas;
- Replacement of existing rooflights, the addition of roof lights, part new roof / new zinc roof, new external wall and roof to the east of the structure;
- The provision of new door and window openings;
- Modifications to internal layout including the removal of walls and partitions and the addition of new dividing walls.

The Residential Amenity Areas of approx. 636 sq m proposed in Block D comprise a residential club house/multi purpose room, library/reading room, lounge area, concierge area, office area, post room, fitness club, all at ground floor level of Block D. A terrace lounge area is proposed at fifth floor level of Block D. 2 no. roof garden areas are also proposed at fifth floor level of Blocks C and D (approx. 400 sq m and 408 sq m respectively).

Open Space (approx. 9,885 sq m) is proposed in the form of (a) public open space areas (approx. 6,680 sq m) which include a public plaza/court area, a main area of public open space (including a play area and outdoor gym area) and woodland trail; and (b) all communal open space areas (approx. 3,205 sq m) which include areas adjacent to Saint Joseph's House (Block E), Block D and Block F, a courtyard and play area located between Blocks A and B and roof terraces at fifth floor level of Blocks C and D. Visual amenity open space areas (approx. 1,000 sq m) are also proposed at various locations throughout the development.

Basement Level (approx. 9,445 sq m) is proposed with residential access from Blocks A, B, C, D and F. Bin storage areas, water storage areas, and part attenuation are located at this level. 2 no. ESB Substations, 1 no. ESB Kiosk, 2 no. Switch Rooms, waste storage areas for Block E (Saint Joseph's House) and bicycle storage areas are proposed at surface level.

A total of 259 no. car parking spaces (232 no. at basement level and 27 no. at surface level) are proposed. At basement level, a total of 30 no. electric vehicles and 202 no. standard parking spaces are provided for. A total of 968 no. bicycle spaces (816 no. at basement level and 152 no. at surface level), dedicated cycle lift and 10 no. motorcycle spaces (all at basement level) are also proposed.

Proposals for vehicular access comprise 1 no. existing vehicular access point via Silver Pines (an existing all movement junction onto Brewery Road) and 1 no. new vehicular access point at the general location of 'Annaghkeen' at Leopardstown Road (a new Left In / Left Out junction arrangement). The new access point along Leopardstown Road will replace 9 no. existing access points at 'Woodleigh', 'Cloonagh', 'Souk El Raab', 'Wellbrook', 'Calador', 'Alhambra', 'Dalwhinnie', 'Annaghkeen' and 'The Crossing'. The internal permeability proposed will provide linkages for pedestrians and cyclists to Leopardstown Road and adjoining Greenway. Proposals also provide for the relocation of an existing bus stop along Leopardstown Road.

The associated site and infrastructural works include provision for water services; foul and surface water drainage and connections; waste water pumping station; attenuation proposals; permeable paving; all landscaping works including tree protection, tree removal and new tree planting; green roofs; boundary treatment; internal roads and footpaths; and electrical services.

The application contains a statement setting out how the proposal will be consistent with the Dún Laoghaire Rathdown County Development Plan 2016-2022.

An Environmental Impact Assessment Report has been prepared in respect of the proposed development.

The application contains a statement indicating why permission should be granted for the proposed development, having regard to a consideration or considerations specified in section 37(2)(b) of the Planning and Development Act, 2000, as amended, notwithstanding that the proposed development materially contravenes a relevant development plan or local area plan other than in relation to the zoning of the land.

The application, together with the Environmental Impact Assessment Report, may be inspected, or purchased at a fee not exceeding the reasonable cost of making a copy, during public opening hours at the offices of An Bord Pleanála and Dún Laoghaire Rathdown County Council. The application may also be inspected online at the following website set up by the applicant: [www.sjhshd.ie](http://www.sjhshd.ie)

Any person may, within the period of 5 weeks beginning on the date of receipt by An Bord Pleanála of the application and on payment of the prescribed fee of €20 (except for certain prescribed bodies), make a submission or observations in writing to An Bord Pleanála, 64 Marlborough Street, Dublin 1 or online at [www.pleanala.ie](http://www.pleanala.ie), relating to the implications of the proposed development, if carried out, for proper planning and sustainable development in the area or areas concerned, and the likely effects on the environment or the likely effects on a European site, as the case may be, of the proposed development, if carried out. Submissions or observations duly made will be considered by An Bord Pleanála in making a decision on the application. Such submissions or observations must also include the following information:

- (a) the name of the person, authority or body making the submission or observations, the name of the person, if any, acting on behalf of that person, authority or body, and the address to which any correspondence relating to the application should be sent,
- (b) the subject matter of the submission or observations, and
- (c) the reasons, considerations and arguments on which the submission or observations is or are based.

An Bord Pleanála may grant permission for the strategic housing development as proposed, or may grant permission subject to such modifications as it specifies in its decision, or may grant permission in part only, with or without any other modifications it may specify in its decision, or may refuse to grant permission for the proposed development. An Bord Pleanála may attach to a grant of permission such conditions as it considers appropriate.

Any enquiries relating to the application process should be directed to the Strategic Housing Development Section of An Bord Pleanála (Tel. 01-8588100).


A person may question the validity of a decision of An Bord Pleanála by way of an application for judicial review, under Order 84 of the Rules of the Superior Courts (S.I. No. 15 of 1986), in accordance with sections 50 and 50A of the Planning and Development Act 2000 (No. 30 of 2000), as amended. Practical information on the review mechanism can be found in the Judicial Review Notice on the An Bord Pleanála's website: [www.pleanala.ie](http://www.pleanala.ie) or on the Citizens Information Service website: [www.citizensinformation.ie](http://www.citizensinformation.ie).

Should you have any queries, please do not hesitate to contact the undersigned.

Kind Regards



**Suzanne McClure**  
MRUP MIPI MRTPI  
[suzanne@brockmcclure.ie](mailto:suzanne@brockmcclure.ie)

 Ph: 086 233 6112

The Heritage Council  
Planning Department,  
Áras na hOidhreachta,  
Church Lane,  
Kilkenny,  
R95 X264

30 September 2021

## Strategic Housing Development on lands at 'St. Josephs House', Brewery Road and properties at Leopardstown Road, Dublin 18

Dear Sir/Madam,

On behalf of the applicant, **Homeland Silverpines, 8 Sandford Road, Dublin 6**, please find enclosed a planning application (in digital format) for 463 no. residential units, a crèche facility and residential tenant amenity space all located on a site of c. 2.74ha located between Brewery Road and Leopardstown Road, Dublin 18 that includes lands associated with St. Josephs House and adjoining residential properties at 'Annaghkeen', Dalwhinnie', 'Madona House, 'Alhambra', 'Souk El Raab', 'Calador', 'Cloonagh', 'The Crossing', Wellbrook' and 'Woodleigh'.

This correspondence is issued pursuant to Article 285(5)(b) of the Planning and Development (Strategic Housing Development) Regulations 2017, and Section 8(1)(b) of the Planning and Development (Housing) and Residential Tenancies Act 2016, which requires that a copy of the planning application and Environmental Impact Assessment Report is issued to prescribed bodies. The proposed development is described in the public notices as follows:

The proposal provides for the demolition of 10 no. properties and associated outbuildings at 'Madona House' (single storey), 'Woodleigh' (2 storeys), 'Cloonagh' (2 storeys), 'Souk El Raab (2 storeys), 'Wellbrook' (2 storeys), 'Calador' (2 storeys), 'Alhambra' (2 storeys), 'Dalwhinnie' (2 storeys), 'Annaghkeen' (1-2 storeys) and 'The Crossing' (single storey) (combined demolition approx. 2,291.3 sq m GFA). The new development will provide for (a) the refurbishment, internal separation and material change of use of Saint Joseph's House (a Protected Structure, RPS No. 1548) from former residential care facility to residential use and a childcare facility; and (b) the construction of a new build element to provide for an overall total of 463 no. residential units, residential amenity space and a café.

The overall development proposal shall provide for the following:

- Block A (5 storeys) comprising 49 no. apartments (13 no. 1 bed units, 33 no. 2 bed units and 3 no. 3 bed units);
- Block B (4 - 7 storeys) comprising 88 no. apartments (28 no. 1 bed units, 57 no. 2 bed units and 3 no. 3 bed units);
- Block C (5 - 7 storeys) comprising 115 no. apartments (26 no. studio units, 26 no. 1 bed units and 57 no. 2 bed units and 6 no. 3 bed units);
- Block D (5 - 10 storeys) comprising 157 no. apartments (36 no. studio unit, 40 no. 1 bed units and 81 no. 2 bed units), residential amenity areas of approx. 636 sq m and a café of approx. 49 sq m;
- Block E (Saint Joseph's House) (2 storeys) comprising 9 no. apartments (8 no. 2 bed units and 1 no. 3 bed units) and a childcare facility of 282 sq m with associated outdoor play areas of approx. 130 sq m;
- Block F (3 - 6 storeys) comprising 45 no. apartments (23 no. studio units, 10 no. 1 bed units; and 12 no. 2 bed units);

Each new build residential unit (in Blocks A, B, C, D and F) has an associated area of private open space in the form of a terrace/balcony. Open Space proposals for Saint Joseph's House (Block E) include a mixture of private terrace/balcony areas and communal open space areas.

The extent of works proposed to Saint Joseph's House (a Protected Structure) include:

- The demolition of a single storey office, conservatory, glazed link, external store, external enclosed escape stairs with associated canopies, toilet extension and 3 no. associated outbuildings to the west of Saint Joseph's House (demolition total approx. 173.4 sq m GFA);
- The removal of external steel gates, all external steel escape stairs, canopies, existing disabled access ramps, concrete steps, an external wall and associated roof area;
- Relocation of external granite steps and the provision of a new raised entrance terrace, concrete steps and ramp areas;
- Replacement of existing rooflights, the addition of roof lights, part new roof / new zinc roof, new external wall and roof to the east of the structure;
- The provision of new door and window openings;
- Modifications to internal layout including the removal of walls and partitions and the addition of new dividing walls.

The Residential Amenity Areas of approx. 636 sq m proposed in Block D comprise a residential club house/multi purpose room, library/reading room, lounge area, concierge area, office area, post room, fitness club, all at ground floor level of Block D. A terrace lounge area is proposed at fifth floor level of Block D. 2 no. roof garden areas are also proposed at fifth floor level of Blocks C and D (approx. 400 sq m and 408 sq m respectively).

Open Space (approx. 9,885 sq m) is proposed in the form of (a) public open space areas (approx. 6,680 sq m) which include a public plaza/court area, a main area of public open space (including a play area and outdoor gym area) and woodland trail; and (b) all communal open space areas (approx. 3,205 sq m) which include areas adjacent to Saint Joseph's House (Block E), Block D and Block F, a courtyard and play area located between Blocks A and B and roof terraces at fifth floor level of Blocks C and D. Visual amenity open space areas (approx. 1,000 sq m) are also proposed at various locations throughout the development.

Basement Level (approx. 9,445 sq m) is proposed with residential access from Blocks A, B, C, D and F. Bin storage areas, water storage areas, and part attenuation are located at this level. 2 no. ESB Substations, 1 no. ESB Kiosk, 2 no. Switch Rooms, waste storage areas for Block E (Saint Joseph's House) and bicycle storage areas are proposed at surface level.

A total of 259 no. car parking spaces (232 no. at basement level and 27 no. at surface level) are proposed. At basement level, a total of 30 no. electric vehicles and 202 no. standard parking spaces are provided for. A total of 968 no. bicycle spaces (816 no. at basement level and 152 no. at surface level), dedicated cycle lift and 10 no. motorcycle spaces (all at basement level) are also proposed.

Proposals for vehicular access comprise 1 no. existing vehicular access point via Silver Pines (an existing all movement junction onto Brewery Road) and 1 no. new vehicular access point at the general location of 'Annaghkeen' at Leopardstown Road (a new Left In / Left Out junction arrangement). The new access point along Leopardstown Road will replace 9 no. existing access points at 'Woodleigh', 'Cloonagh', 'Souk El Raab', 'Wellbrook', 'Calador', 'Alhambra', 'Dalwhinnie', 'Annaghkeen' and 'The Crossing'. The internal permeability proposed will provide linkages for pedestrians and cyclists to Leopardstown Road and adjoining Greenway. Proposals also provide for the relocation of an existing bus stop along Leopardstown Road.

The associated site and infrastructural works include provision for water services; foul and surface water drainage and connections; waste water pumping station; attenuation proposals; permeable paving; all landscaping works including tree protection, tree removal and new tree planting; green roofs; boundary treatment; internal roads and footpaths; and electrical services.

The application contains a statement setting out how the proposal will be consistent with the Dún Laoghaire Rathdown County Development Plan 2016-2022.

An Environmental Impact Assessment Report has been prepared in respect of the proposed development.

The application contains a statement indicating why permission should be granted for the proposed development, having regard to a consideration or considerations specified in section 37(2)(b) of the Planning and Development Act, 2000, as amended, notwithstanding that the proposed development materially contravenes a relevant development plan or local area plan other than in relation to the zoning of the land.

The application, together with the Environmental Impact Assessment Report, may be inspected, or purchased at a fee not exceeding the reasonable cost of making a copy, during public opening hours at the offices of An Bord Pleanála and Dún Laoghaire Rathdown County Council. The application may also be inspected online at the following website set up by the applicant: [www.sjhshd.ie](http://www.sjhshd.ie)

Any person may, within the period of 5 weeks beginning on the date of receipt by An Bord Pleanála of the application and on payment of the prescribed fee of €20 (except for certain prescribed bodies), make a submission or observations in writing to An Bord Pleanála, 64 Marlborough Street, Dublin 1 or online at [www.pleanala.ie](http://www.pleanala.ie), relating to the implications of the proposed development, if carried out, for proper planning and sustainable development in the area or areas concerned, and the likely effects on the environment or the likely effects on a European site, as the case may be, of the proposed development, if carried out. Submissions or observations duly made will be considered by An Bord Pleanála in making a decision on the application. Such submissions or observations must also include the following information:

- (a) the name of the person, authority or body making the submission or observations, the name of the person, if any, acting on behalf of that person, authority or body, and the address to which any correspondence relating to the application should be sent,
- (b) the subject matter of the submission or observations, and
- (c) the reasons, considerations and arguments on which the submission or observations is or are based.

An Bord Pleanála may grant permission for the strategic housing development as proposed, or may grant permission subject to such modifications as it specifies in its decision, or may grant permission in part only, with or without any other modifications it may specify in its decision, or may refuse to grant permission for the proposed development. An Bord Pleanála may attach to a grant of permission such conditions as it considers appropriate.

Any enquiries relating to the application process should be directed to the Strategic Housing Development Section of An Bord Pleanála (Tel. 01-8588100).

A person may question the validity of a decision of An Bord Pleanála by way of an application for judicial review, under Order 84 of the Rules of the Superior Courts (S.I. No. 15 of 1986), in accordance with sections 50 and 50A of the Planning and Development Act 2000 (No. 30 of 2000), as amended. Practical information on the review mechanism can be found in the Judicial Review Notice on the An Bord Pleanála's website: [www.pleanala.ie](http://www.pleanala.ie) or on the Citizens Information Service website: [www.citizensinformation.ie](http://www.citizensinformation.ie).

Should you have any queries, please do not hesitate to contact the undersigned.

Kind Regards



**Suzanne McClure**  
MRUP MIPI MRTPI  
[suzanne@brockmcclure.ie](mailto:suzanne@brockmcclure.ie)



Ph: 086 233 6112

Transport Infrastructure Ireland,  
Parkgate Business Centre,  
Parkgate Street,  
Dublin 8,  
Do8 DK10

30 September 2021

## **Strategic Housing Development on lands at 'St. Josephs House', Brewery Road and properties at Leopardstown Road, Dublin 18**

Dear Sir/Madam,

On behalf of the applicant, , **Homeland Silverpines, 8 Sandford Road, Dublin 6**, please find enclosed a planning application (in digital format) for 463 no. residential units, a crèche facility and residential tenant amenity space all located on a site of c. 2.74ha located between Brewery Road and Leopardstown Road, Dublin 18 that includes lands associated with St. Josephs House and adjoining residential properties at 'Annaghkeen', Dalwhinnie', 'Madona House, 'Alhambra', 'Souk El Raab', 'Calador', 'Cloonagh', 'The Crossing', Wellbrook' and 'Woodleigh'.

This correspondence is issued pursuant to Article 285(5)(b) of the Planning and Development (Strategic Housing Development) Regulations 2017, and Section 8(1)(b) of the Planning and Development (Housing) and Residential Tenancies Act 2016, which requires that a copy of the planning application and Environmental Impact Assessment Report is issued to prescribed bodies. The proposed development is described in the public notices as follows:

The proposal provides for the demolition of 10 no. properties and associated outbuildings at 'Madona House' (single storey), 'Woodleigh' (2 storeys), 'Cloonagh' (2 storeys), 'Souk El Raab (2 storeys), 'Wellbrook' (2 storeys), 'Calador' (2 storeys), 'Alhambra' (2 storeys), 'Dalwhinnie' (2 storeys), 'Annaghkeen' (1-2 storeys) and 'The Crossing' (single storey) (combined demolition approx. 2,291.3 sq m GFA). The new development will provide for (a) the refurbishment, internal separation and material change of use of Saint Joseph's House (a Protected Structure, RPS No. 1548) from former residential care facility to residential use and a childcare facility; and (b) the construction of a new build element to provide for an overall total of 463 no. residential units, residential amenity space and a café.

The overall development proposal shall provide for the following:

- Block A (5 storeys) comprising 49 no. apartments (13 no. 1 bed units, 33 no. 2 bed units and 3 no. 3 bed units);
- Block B (4 - 7 storeys) comprising 88 no. apartments (28 no. 1 bed units, 57 no. 2 bed units and 3 no. 3 bed units);
- Block C (5 - 7 storeys) comprising 115 no. apartments (26 no. studio units, 26 no. 1 bed units and 57 no. 2 bed units and 6 no. 3 bed units);
- Block D (5 - 10 storeys) comprising 157 no. apartments (36 no. studio unit, 40 no. 1 bed units and 81 no. 2 bed units), residential amenity areas of approx. 636 sq m and a café of approx. 49 sq m;
- Block E (Saint Joseph's House) (2 storeys) comprising 9 no. apartments (8 no. 2 bed units and 1 no. 3 bed units) and a childcare facility of 282 sq m with associated outdoor play areas of approx. 130 sq m;
- Block F (3 - 6 storeys) comprising 45 no. apartments (23 no. studio units, 10 no. 1 bed units; and 12 no. 2 bed units);

Each new build residential unit (in Blocks A, B, C, D and F) has an associated area of private open space in the form of a terrace/balcony. Open Space proposals for Saint Joseph's House (Block E) include a mixture of private terrace/balcony areas and communal open space areas.

The extent of works proposed to Saint Joseph's House (a Protected Structure) include:



- The demolition of a single storey office, conservatory, glazed link, external store, external enclosed escape stairs with associated canopies, toilet extension and 3 no. associated outbuildings to the west of Saint Joseph's House (demolition total approx. 173.4 sq m GFA);
- The removal of external steel gates, all external steel escape stairs, canopies, existing disabled access ramps, concrete steps, an external wall and associated roof area;
- Relocation of external granite steps and the provision of a new raised entrance terrace, concrete steps and ramp areas;
- Replacement of existing rooflights, the addition of roof lights, part new roof / new zinc roof, new external wall and roof to the east of the structure;
- The provision of new door and window openings;
- Modifications to internal layout including the removal of walls and partitions and the addition of new dividing walls.

The Residential Amenity Areas of approx. 636 sq m proposed in Block D comprise a residential club house/multi purpose room, library/reading room, lounge area, concierge area, office area, post room, fitness club, all at ground floor level of Block D. A terrace lounge area is proposed at fifth floor level of Block D. 2 no. roof garden areas are also proposed at fifth floor level of Blocks C and D (approx. 400 sq m and 408 sq m respectively).

Open Space (approx. 9,885 sq m) is proposed in the form of (a) public open space areas (approx. 6,680 sq m) which include a public plaza/court area, a main area of public open space (including a play area and outdoor gym area) and woodland trail; and (b) all communal open space areas (approx. 3,205 sq m) which include areas adjacent to Saint Joseph's House (Block E), Block D and Block F, a courtyard and play area located between Blocks A and B and roof terraces at fifth floor level of Blocks C and D. Visual amenity open space areas (approx. 1,000 sq m) are also proposed at various locations throughout the development.

Basement Level (approx. 9,445 sq m) is proposed with residential access from Blocks A, B, C, D and F. Bin storage areas, water storage areas, and part attenuation are located at this level. 2 no. ESB Substations, 1 no. ESB Kiosk, 2 no. Switch Rooms, waste storage areas for Block E (Saint Joseph's House) and bicycle storage areas are proposed at surface level.

A total of 259 no. car parking spaces (232 no. at basement level and 27 no. at surface level) are proposed. At basement level, a total of 30 no. electric vehicles and 202 no. standard parking spaces are provided for. A total of 968 no. bicycle spaces (816 no. at basement level and 152 no. at surface level), dedicated cycle lift and 10 no. motorcycle spaces (all at basement level) are also proposed.

Proposals for vehicular access comprise 1 no. existing vehicular access point via Silver Pines (an existing all movement junction onto Brewery Road) and 1 no. new vehicular access point at the general location of 'Annaghkeen' at Leopardstown Road (a new Left In / Left Out junction arrangement). The new access point along Leopardstown Road will replace 9 no. existing access points at 'Woodleigh', 'Cloonagh', 'Souk El Raab', 'Wellbrook', 'Calador', 'Alhambra', 'Dalwhinnie', 'Annaghkeen' and 'The Crossing'. The internal permeability proposed will provide linkages for pedestrians and cyclists to Leopardstown Road and adjoining Greenway. Proposals also provide for the relocation of an existing bus stop along Leopardstown Road.

The associated site and infrastructural works include provision for water services; foul and surface water drainage and connections; waste water pumping station; attenuation proposals; permeable paving; all landscaping works including tree protection, tree removal and new tree planting; green roofs; boundary treatment; internal roads and footpaths; and electrical services.

The application contains a statement setting out how the proposal will be consistent with the Dún Laoghaire Rathdown County Development Plan 2016-2022.

An Environmental Impact Assessment Report has been prepared in respect of the proposed development.

The application contains a statement indicating why permission should be granted for the proposed development, having regard to a consideration or considerations specified in section 37(2)(b) of the Planning and Development Act, 2000, as amended, notwithstanding that the proposed development materially contravenes a relevant development plan or local area plan other than in relation to the zoning of the land.

The application, together with the Environmental Impact Assessment Report, may be inspected, or purchased at a fee not exceeding the reasonable cost of making a copy, during public opening hours at the offices of An Bord Pleanála and Dún Laoghaire Rathdown County Council. The application may also be inspected online at the following website set up by the applicant: [www.sjshhd.ie](http://www.sjshhd.ie)

Any person may, within the period of 5 weeks beginning on the date of receipt by An Bord Pleanála of the application and on payment of the prescribed fee of €20 (except for certain prescribed bodies), make a submission or observations in writing to An Bord Pleanála, 64 Marlborough Street, Dublin 1 or online at [www.pleanala.ie](http://www.pleanala.ie), relating to the implications of the proposed development, if carried out, for proper planning and sustainable development in the area or areas concerned, and the likely effects on the environment or the likely effects on a European site, as the case may be, of the proposed development, if carried out. Submissions or observations duly made will be considered by An Bord Pleanála in making a decision on the application. Such submissions or observations must also include the following information:

- (a) the name of the person, authority or body making the submission or observations, the name of the person, if any, acting on behalf of that person, authority or body, and the address to which any correspondence relating to the application should be sent,
- (b) the subject matter of the submission or observations, and
- (c) the reasons, considerations and arguments on which the submission or observations is or are based.

An Bord Pleanála may grant permission for the strategic housing development as proposed, or may grant permission subject to such modifications as it specifies in its decision, or may grant permission in part only, with or without any other modifications it may specify in its decision, or may refuse to grant permission for the proposed development. An Bord Pleanála may attach to a grant of permission such conditions as it considers appropriate.

Any enquiries relating to the application process should be directed to the Strategic Housing Development Section of An Bord Pleanála (Tel. 01-8588100).

A person may question the validity of a decision of An Bord Pleanála by way of an application for judicial review, under Order 84 of the Rules of the Superior Courts (S.I. No. 15 of 1986), in accordance with sections 50 and 50A of the Planning and Development Act 2000 (No. 30 of 2000), as amended. Practical information on the review mechanism can be found in the Judicial Review Notice on the An Bord Pleanála's website: [www.pleanala.ie](http://www.pleanala.ie) or on the Citizens Information Service website: [www.citizensinformation.ie](http://www.citizensinformation.ie).

Should you have any queries, please do not hesitate to contact the undersigned.

Kind Regards



**Suzanne McClure**  
MRUP MIPI MRTPI  
[suzanne@brockmcclure.ie](mailto:suzanne@brockmcclure.ie)



Ph: 086 233 6112

Department of Education and Skills,  
Marlborough Street,  
Dublin 1.

30 September 2021

## Strategic Housing Development on lands at 'St. Josephs House', Brewery Road and properties at Leopardstown Road, Dublin 18

Dear Sir/Madam,

On behalf of the applicant, , **Homeland Silverpines, 8 Sandford Road, Dublin 6**, please find enclosed a planning application (in digital format) for 463 no. residential units, a crèche facility and residential tenant amenity space all located on a site of c. 2.74ha located between Brewery Road and Leopardstown Road, Dublin 18 that includes lands associated with St. Josephs House and adjoining residential properties at 'Annaghkeen', Dalwhinnie', 'Madona House, 'Alhambra', 'Souk El Raab', 'Calador', 'Cloonagh', 'The Crossing', Wellbrook' and 'Woodleigh'.

This correspondence is issued pursuant to Article 285(5)(b) of the Planning and Development (Strategic Housing Development) Regulations 2017, and Section 8(1)(b) of the Planning and Development (Housing) and Residential Tenancies Act 2016, which requires that a copy of the planning application and Environmental Impact Assessment Report is issued to prescribed bodies. The proposed development is described in the public notices as follows:

The proposal provides for the demolition of 10 no. properties and associated outbuildings at 'Madona House' (single storey), 'Woodleigh' (2 storeys), 'Cloonagh' (2 storeys), 'Souk El Raab (2 storeys), 'Wellbrook' (2 storeys), 'Calador' (2 storeys), 'Alhambra' (2 storeys), 'Dalwhinnie' (2 storeys), 'Annaghkeen' (1-2 storeys) and 'The Crossing' (single storey) (combined demolition approx. 2,291.3 sq m GFA). The new development will provide for (a) the refurbishment, internal separation and material change of use of Saint Joseph's House (a Protected Structure, RPS No. 1548) from former residential care facility to residential use and a childcare facility; and (b) the construction of a new build element to provide for an overall total of 463 no. residential units, residential amenity space and a café.

The overall development proposal shall provide for the following:

- Block A (5 storeys) comprising 49 no. apartments (13 no. 1 bed units, 33 no. 2 bed units and 3 no. 3 bed units);
- Block B (4 - 7 storeys) comprising 88 no. apartments (28 no. 1 bed units, 57 no. 2 bed units and 3 no. 3 bed units);
- Block C (5 - 7 storeys) comprising 115 no. apartments (26 no. studio units, 26 no. 1 bed units and 57 no. 2 bed units and 6 no. 3 bed units);
- Block D (5 - 10 storeys) comprising 157 no. apartments (36 no. studio unit, 40 no. 1 bed units and 81 no. 2 bed units), residential amenity areas of approx. 636 sq m and a café of approx. 49 sq m;
- Block E (Saint Joseph's House) (2 storeys) comprising 9 no. apartments (8 no. 2 bed units and 1 no. 3 bed units) and a childcare facility of 282 sq m with associated outdoor play areas of approx. 130 sq m;
- Block F (3 - 6 storeys) comprising 45 no. apartments (23 no. studio units, 10 no. 1 bed units; and 12 no. 2 bed units);

Each new build residential unit (in Blocks A, B, C, D and F) has an associated area of private open space in the form of a terrace/balcony. Open Space proposals for Saint Joseph's House (Block E) include a mixture of private terrace/balcony areas and communal open space areas.

The extent of works proposed to Saint Joseph's House (a Protected Structure) include:

- The demolition of a single storey office, conservatory, glazed link, external store, external enclosed escape stairs with associated canopies, toilet extension and 3 no. associated outbuildings to the west of Saint Joseph's House (demolition total approx. 173.4 sq m GFA);
- The removal of external steel gates, all external steel escape stairs, canopies, existing disabled access ramps, concrete steps, an external wall and associated roof area;
- Relocation of external granite steps and the provision of a new raised entrance terrace, concrete steps and ramp areas;
- Replacement of existing rooflights, the addition of roof lights, part new roof / new zinc roof, new external wall and roof to the east of the structure;
- The provision of new door and window openings;
- Modifications to internal layout including the removal of walls and partitions and the addition of new dividing walls.

The Residential Amenity Areas of approx. 636 sq m proposed in Block D comprise a residential club house/multi purpose room, library/reading room, lounge area, concierge area, office area, post room, fitness club, all at ground floor level of Block D. A terrace lounge area is proposed at fifth floor level of Block D. 2 no. roof garden areas are also proposed at fifth floor level of Blocks C and D (approx. 400 sq m and 408 sq m respectively).

Open Space (approx. 9,885 sq m) is proposed in the form of (a) public open space areas (approx. 6,680 sq m) which include a public plaza/court area, a main area of public open space (including a play area and outdoor gym area) and woodland trail; and (b) all communal open space areas (approx. 3,205 sq m) which include areas adjacent to Saint Joseph's House (Block E), Block D and Block F, a courtyard and play area located between Blocks A and B and roof terraces at fifth floor level of Blocks C and D. Visual amenity open space areas (approx. 1,000 sq m) are also proposed at various locations throughout the development.

Basement Level (approx. 9,445 sq m) is proposed with residential access from Blocks A, B, C, D and F. Bin storage areas, water storage areas, and part attenuation are located at this level. 2 no. ESB Substations, 1 no. ESB Kiosk, 2 no. Switch Rooms, waste storage areas for Block E (Saint Joseph's House) and bicycle storage areas are proposed at surface level.

A total of 259 no. car parking spaces (232 no. at basement level and 27 no. at surface level) are proposed. At basement level, a total of 30 no. electric vehicles and 202 no. standard parking spaces are provided for. A total of 968 no. bicycle spaces (816 no. at basement level and 152 no. at surface level), dedicated cycle lift and 10 no. motorcycle spaces (all at basement level) are also proposed.

Proposals for vehicular access comprise 1 no. existing vehicular access point via Silver Pines (an existing all movement junction onto Brewery Road) and 1 no. new vehicular access point at the general location of 'Annaghkeen' at Leopardstown Road (a new Left In / Left Out junction arrangement). The new access point along Leopardstown Road will replace 9 no. existing access points at 'Woodleigh', 'Cloonagh', 'Souk El Raab', 'Wellbrook', 'Calador', 'Alhambra', 'Dalwhinnie', 'Annaghkeen' and 'The Crossing'. The internal permeability proposed will provide linkages for pedestrians and cyclists to Leopardstown Road and adjoining Greenway. Proposals also provide for the relocation of an existing bus stop along Leopardstown Road.

The associated site and infrastructural works include provision for water services; foul and surface water drainage and connections; waste water pumping station; attenuation proposals; permeable paving; all landscaping works including tree protection, tree removal and new tree planting; green roofs; boundary treatment; internal roads and footpaths; and electrical services.

The application contains a statement setting out how the proposal will be consistent with the Dún Laoghaire Rathdown County Development Plan 2016-2022.

An Environmental Impact Assessment Report has been prepared in respect of the proposed development.

The application contains a statement indicating why permission should be granted for the proposed development, having regard to a consideration or considerations specified in section 37(2)(b) of the Planning and Development Act, 2000, as amended, notwithstanding that the proposed development materially contravenes a relevant development plan or local area plan other than in relation to the zoning of the land.

The application, together with the Environmental Impact Assessment Report, may be inspected, or purchased at a fee not exceeding the reasonable cost of making a copy, during public opening hours at the offices of An Bord Pleanála and Dún Laoghaire Rathdown County Council. The application may also be inspected online at the following website set up by the applicant: [www.sjshsd.ie](http://www.sjshsd.ie)

Any person may, within the period of 5 weeks beginning on the date of receipt by An Bord Pleanála of the application and on payment of the prescribed fee of €20 (except for certain prescribed bodies), make a submission or observations in writing to An Bord Pleanála, 64 Marlborough Street, Dublin 1 or online at [www.pleanala.ie](http://www.pleanala.ie), relating to the implications of the proposed development, if carried out, for proper planning and sustainable development in the area or areas concerned, and the likely effects on the environment or the likely effects on a European site, as the case may be, of the proposed development, if carried out. Submissions or observations duly made will be considered by An Bord Pleanála in making a decision on the application. Such submissions or observations must also include the following information:

- (a) the name of the person, authority or body making the submission or observations, the name of the person, if any, acting on behalf of that person, authority or body, and the address to which any correspondence relating to the application should be sent,
- (b) the subject matter of the submission or observations, and
- (c) the reasons, considerations and arguments on which the submission or observations is or are based.

An Bord Pleanála may grant permission for the strategic housing development as proposed, or may grant permission subject to such modifications as it specifies in its decision, or may grant permission in part only, with or without any other modifications it may specify in its decision, or may refuse to grant permission for the proposed development. An Bord Pleanála may attach to a grant of permission such conditions as it considers appropriate.

Any enquiries relating to the application process should be directed to the Strategic Housing Development Section of An Bord Pleanála (Tel. 01-8588100).


A person may question the validity of a decision of An Bord Pleanála by way of an application for judicial review, under Order 84 of the Rules of the Superior Courts (S.I. No. 15 of 1986), in accordance with sections 50 and 50A of the Planning and Development Act 2000 (No. 30 of 2000), as amended. Practical information on the review mechanism can be found in the Judicial Review Notice on the An Bord Pleanála's website: [www.pleanala.ie](http://www.pleanala.ie) or on the Citizens Information Service website: [www.citizensinformation.ie](http://www.citizensinformation.ie).

Should you have any queries, please do not hesitate to contact the undersigned.

Kind Regards



**Suzanne McClure**  
MRUP MIPI MRTPI  
[suzanne@brockmcclure.ie](mailto:suzanne@brockmcclure.ie)

 Ph: 086 233 6112

Irish Water  
Colvill House  
24/26 Talbot Street  
Dublin 1  
D01 NP86

30 September 2021

## Strategic Housing Development on lands at 'St. Josephs House', Brewery Road and properties at Leopardstown Road, Dublin 18

Dear Sir/Madam,

On behalf of the applicant, **Homeland Silverpines, 8 Sandford Road, Dublin 6**, please find enclosed a planning application (in digital format) for 463 no. residential units, a crèche facility and residential tenant amenity space all located on a site of c. 2.74ha located between Brewery Road and Leopardstown Road, Dublin 18 that includes lands associated with St. Josephs House and adjoining residential properties at 'Annaghkeen', Dalwhinnie', 'Madona House, 'Alhambra', 'Souk El Raab', 'Calador', 'Cloonagh', 'The Crossing', Wellbrook' and 'Woodleigh'.

This correspondence is issued pursuant to Article 285(5)(b) of the Planning and Development (Strategic Housing Development) Regulations 2017, and Section 8(1)(b) of the Planning and Development (Housing) and Residential Tenancies Act 2016, which requires that a copy of the planning application and Environmental Impact Assessment Report is issued to prescribed bodies. The proposed development is described in the public notices as follows:

The proposal provides for the demolition of 10 no. properties and associated outbuildings at 'Madona House' (single storey), 'Woodleigh' (2 storeys), 'Cloonagh' (2 storeys), 'Souk El Raab (2 storeys), 'Wellbrook' (2 storeys), 'Calador' (2 storeys), 'Alhambra' (2 storeys), 'Dalwhinnie' (2 storeys), 'Annaghkeen' (1-2 storeys) and 'The Crossing' (single storey) (combined demolition approx. 2,291.3 sq m GFA). The new development will provide for (a) the refurbishment, internal separation and material change of use of Saint Joseph's House (a Protected Structure, RPS No. 1548) from former residential care facility to residential use and a childcare facility; and (b) the construction of a new build element to provide for an overall total of 463 no. residential units, residential amenity space and a café.

The overall development proposal shall provide for the following:

- Block A (5 storeys) comprising 49 no. apartments (13 no. 1 bed units, 33 no. 2 bed units and 3 no. 3 bed units);
- Block B (4 - 7 storeys) comprising 88 no. apartments (28 no. 1 bed units, 57 no. 2 bed units and 3 no. 3 bed units);
- Block C (5 - 7 storeys) comprising 115 no. apartments (26 no. studio units, 26 no. 1 bed units and 57 no. 2 bed units and 6 no. 3 bed units);
- Block D (5 - 10 storeys) comprising 157 no. apartments (36 no. studio unit, 40 no. 1 bed units and 81 no. 2 bed units), residential amenity areas of approx. 636 sq m and a café of approx. 49 sq m;
- Block E (Saint Joseph's House) (2 storeys) comprising 9 no. apartments (8 no. 2 bed units and 1 no. 3 bed units) and a childcare facility of 282 sq m with associated outdoor play areas of approx. 130 sq m;
- Block F (3 - 6 storeys) comprising 45 no. apartments (23 no. studio units, 10 no. 1 bed units; and 12 no. 2 bed units);

Each new build residential unit (in Blocks A, B, C, D and F) has an associated area of private open space in the form of a terrace/balcony. Open Space proposals for Saint Joseph's House (Block E) include a mixture of private terrace/balcony areas and communal open space areas.

The extent of works proposed to Saint Joseph's House (a Protected Structure) include:

- The demolition of a single storey office, conservatory, glazed link, external store, external enclosed escape stairs with associated canopies, toilet extension and 3 no. associated outbuildings to the west of Saint Joseph's House (demolition total approx. 173.4 sq m GFA);
- The removal of external steel gates, all external steel escape stairs, canopies, existing disabled access ramps, concrete steps, an external wall and associated roof area;
- Relocation of external granite steps and the provision of a new raised entrance terrace, concrete steps and ramp areas;
- Replacement of existing rooflights, the addition of roof lights, part new roof / new zinc roof, new external wall and roof to the east of the structure;
- The provision of new door and window openings;
- Modifications to internal layout including the removal of walls and partitions and the addition of new dividing walls.

The Residential Amenity Areas of approx. 636 sq m proposed in Block D comprise a residential club house/multi purpose room, library/reading room, lounge area, concierge area, office area, post room, fitness club, all at ground floor level of Block D. A terrace lounge area is proposed at fifth floor level of Block D. 2 no. roof garden areas are also proposed at fifth floor level of Blocks C and D (approx. 400 sq m and 408 sq m respectively).

Open Space (approx. 9,885 sq m) is proposed in the form of (a) public open space areas (approx. 6,680 sq m) which include a public plaza/court area, a main area of public open space (including a play area and outdoor gym area) and woodland trail; and (b) all communal open space areas (approx. 3,205 sq m) which include areas adjacent to Saint Joseph's House (Block E), Block D and Block F, a courtyard and play area located between Blocks A and B and roof terraces at fifth floor level of Blocks C and D. Visual amenity open space areas (approx. 1,000 sq m) are also proposed at various locations throughout the development.

Basement Level (approx. 9,445 sq m) is proposed with residential access from Blocks A, B, C, D and F. Bin storage areas, water storage areas, and part attenuation are located at this level. 2 no. ESB Substations, 1 no. ESB Kiosk, 2 no. Switch Rooms, waste storage areas for Block E (Saint Joseph's House) and bicycle storage areas are proposed at surface level.

A total of 259 no. car parking spaces (232 no. at basement level and 27 no. at surface level) are proposed. At basement level, a total of 30 no. electric vehicles and 202 no. standard parking spaces are provided for. A total of 968 no. bicycle spaces (816 no. at basement level and 152 no. at surface level), dedicated cycle lift and 10 no. motorcycle spaces (all at basement level) are also proposed.

Proposals for vehicular access comprise 1 no. existing vehicular access point via Silver Pines (an existing all movement junction onto Brewery Road) and 1 no. new vehicular access point at the general location of 'Annaghkeen' at Leopardstown Road (a new Left In / Left Out junction arrangement). The new access point along Leopardstown Road will replace 9 no. existing access points at 'Woodleigh', 'Cloonagh', 'Souk El Raab', 'Wellbrook', 'Calador', 'Alhambra', 'Dalwhinnie', 'Annaghkeen' and 'The Crossing'. The internal permeability proposed will provide linkages for pedestrians and cyclists to Leopardstown Road and adjoining Greenway. Proposals also provide for the relocation of an existing bus stop along Leopardstown Road.

The associated site and infrastructural works include provision for water services; foul and surface water drainage and connections; waste water pumping station; attenuation proposals; permeable paving; all landscaping works including tree protection, tree removal and new tree planting; green roofs; boundary treatment; internal roads and footpaths; and electrical services.

The application contains a statement setting out how the proposal will be consistent with the Dún Laoghaire Rathdown County Development Plan 2016-2022.

An Environmental Impact Assessment Report has been prepared in respect of the proposed development.

The application contains a statement indicating why permission should be granted for the proposed development, having regard to a consideration or considerations specified in section 37(2)(b) of the Planning and Development Act, 2000, as amended, notwithstanding that the proposed development materially contravenes a relevant development plan or local area plan other than in relation to the zoning of the land.

The application, together with the Environmental Impact Assessment Report, may be inspected, or purchased at a fee not exceeding the reasonable cost of making a copy, during public opening hours at the offices of An Bord Pleanála and Dún Laoghaire Rathdown County Council. The application may also be inspected online at the following website set up by the applicant: [www.sjhshd.ie](http://www.sjhshd.ie)

Any person may, within the period of 5 weeks beginning on the date of receipt by An Bord Pleanála of the application and on payment of the prescribed fee of €20 (except for certain prescribed bodies), make a submission or observations in writing to An Bord Pleanála, 64 Marlborough Street, Dublin 1 or online at [www.pleanala.ie](http://www.pleanala.ie), relating to the implications of the proposed development, if carried out, for proper planning and sustainable development in the area or areas concerned, and the likely effects on the environment or the likely effects on a European site, as the case may be, of the proposed development, if carried out. Submissions or observations duly made will be considered by An Bord Pleanála in making a decision on the application. Such submissions or observations must also include the following information:

- (a) the name of the person, authority or body making the submission or observations, the name of the person, if any, acting on behalf of that person, authority or body, and the address to which any correspondence relating to the application should be sent,
- (b) the subject matter of the submission or observations, and
- (c) the reasons, considerations and arguments on which the submission or observations is or are based.

An Bord Pleanála may grant permission for the strategic housing development as proposed, or may grant permission subject to such modifications as it specifies in its decision, or may grant permission in part only, with or without any other modifications it may specify in its decision, or may refuse to grant permission for the proposed development. An Bord Pleanála may attach to a grant of permission such conditions as it considers appropriate.

Any enquiries relating to the application process should be directed to the Strategic Housing Development Section of An Bord Pleanála (Tel. 01-8588100).


A person may question the validity of a decision of An Bord Pleanála by way of an application for judicial review, under Order 84 of the Rules of the Superior Courts (S.I. No. 15 of 1986), in accordance with sections 50 and 50A of the Planning and Development Act 2000 (No. 30 of 2000), as amended. Practical information on the review mechanism can be found in the Judicial Review Notice on the An Bord Pleanála's website: [www.pleanala.ie](http://www.pleanala.ie) or on the Citizens Information Service website: [www.citizensinformation.ie](http://www.citizensinformation.ie).

Should you have any queries, please do not hesitate to contact the undersigned.

Kind Regards



**Suzanne McClure**  
MRUP MIPI MRTPI  
[suzanne@brockmcclure.ie](mailto:suzanne@brockmcclure.ie)

 Ph: 086 233 6112