



An Chomhairle Ealaíon
70 Merrion Square
Dublin 2
D02 NY52

Our ref: 180740
Your ref: N/A

Date: 2nd July 2024

Re: Section 37E of the Planning and Development Act 2000, as amended – Planning Application to An Bord Pleanála for a Proposed Wind Farm Development in the townlands of Killavoher, Gortagarraun, Cloonarkan, Lomaunaghroe, Clonbern, Ballagh West, Carrownryla and Lissybroder, Co. Galway.

Dear Sir/Madam,

On behalf of our client Clonberne Windfarm Limited, please find enclosed a planning application relating to the proposed construction of a Wind Farm which will comprise of 11 no. wind turbines and associated infrastructure in the townlands of Killavoher, Gortagarraun, Cloonarkan, Lomaunaghroe, Clonbern, Ballagh West, Carrownryla and Lissybroder, Co. Galway. You have received a copy of the application as a noted Prescribed Body.

This application is being made directly to An Bord Pleanála as Strategic Infrastructure Development (SID) under the provisions of Section 37E of the Planning and Development Act 2000, as amended. This position was confirmed by An Bord Pleanála in correspondence dated the 9th November 2020 following pre-application consultations with the Board (Case Reference ABP-307058-20) A copy of that correspondence is included in the application pack as Appendix 4 to the application forms.

The proposed development as set out in the public notices is as follows:

The proposed development will consist of the provision of the following:

- I. 11 no. wind turbines with an overall turbine tip height of 180 metres; a rotor blade diameter of 162 metres; and hub height of 99 metres, and associated foundations, hard-standing and assembly areas;*
- II. Underground electrical cabling (33kV) and communications cabling;*
- III. Provision for the undergrounding of a section of 38kV overhead electrical cabling (as proposed under GCC Ref No. 24/60230), including the provision of 2 no. 38kV Line to Cable Interface End Masts up to a height of 16.2 metres and associated cable ducting to facilitate the undergrounding of the proposed 38kV cabling;*
- IV. Upgrade of existing tracks/ roads and provision of new site access roads, junctions and hardstand areas;*
- V. Construction of 1 no. new gated site entrance off the R328 Regional Road to facilitate the delivery of the construction materials and turbine components to site;*

MKO, Tuam Road, Galway, H91 VW84
+353 (0)91 735 611 | mkoireland.ie | info@mkoireland.ie

Dublin - MKO, 9C Beckett Way, Park West Business Park, Dublin, D12 XN9W
McCarthy Keville O'Sullivan Ltd t/a MKO. Registered in Ireland No: 462657. VAT No: IE9693052R

- VI. *Construction of 2 no. temporary construction compounds and associated ancillary infrastructure including temporary site offices, staff facilities and car-parking areas for staff and visitors, all to be removed at end of construction phase;*
- VII. *Development of 1 no. borrow pit;*
- VIII. *Provision of 3 no. passing bays adjacent to the L22321 Local Road and an existing access track to facilitate the transport of stone material to the site;*
- IX. *Peat and spoil management including the provision of 4 no. peat repository areas and 1 no. spoil repository area;*
- X. *Junction accommodation works including temporary accommodation areas adjacent to the N83 National Secondary Road, R328 Regional Road and L6466 Local Road to facilitate the delivery of turbine components to site;*
- XI. *Site Drainage;*
- XII. *Peatland Enhancement Area;*
- XIII. *Biodiversity Enhancement Measures (including the planting of woodland, linear habitat, grassland management and invasive species removal);*
- XIV. *Tree felling and hedgerow removal to facilitate construction and operation of the proposed development;*
- XV. *Operational stage site signage; and*
- XVI. *All ancillary works and apparatus.*

A thirty five-year operational life from the date of full commissioning of the entire wind farm is being sought and the subsequent decommissioning.

The application is seeking a ten-year planning permission. A concurrent planning application in relation to a proposed substation which will comprise of a 220kV Gas Insulated Switchgear (GIS) building, an Independent Power Producer (IPP) compound, a Battery Energy Storage System (BESS) compound, underground grid connection and associated cabling to connect the proposed Clonberne Wind Farm to the national grid via the existing Flagford to Cashla 220kV overhead line in the townland of Laughil is also being lodged to An Bord Pleanála.

An Environmental Impact Assessment Report (EIAR) and Natura Impact Statement (NIS) have been prepared in relation to the project and accompany this planning application.

As outlined in detail in the accompanying documentation, all elements of the Proposed Project, i.e. the Proposed Wind Farm (subject of this Section 37E application) and the Proposed Grid Connection (subject of a separate Section 182A application), have been assessed as part of the EIAR and NIS lodged.

As the project requires an EIAR the application has been notified to the EIA Portal. The EIA Portal ID is 2024113 and the project details have been uploaded to the EIA Portal.

Contents of Application

The following documents are included in the application pack:

- › **Planning Application Documentation**
 - Planning Application Form;
 - Letter of consent on behalf of relevant landowners –appended to the planning application form;
 - Copies of cover letters issued to Prescribed Bodies

- Site Notice (copy, as erected on site on the 2nd July 2024)
- Newspaper Notices – Local Publication: *The Connacht Tribune*, and National Publication: *The Irish Independent* (both publications dated 28th June 2024);
- EIA Portal Confirmation (ID: 2024113) - included with the planning application form;
- Planning Application Drawings (Drawing Schedule included with the planning application form);
- › Planning Report
- › Red Line Boundary in DWG format;
- › Environmental Impact Assessment Report (EIAR);
 - Volume 1 – Non-Technical Summary (NTS) and Main Report
 - Volume 2 – Photomontage Booklet
 - Volume 3 – EIAR Appendices
- › Natura Impact Statement (NIS)

An electronic copy of the planning application pack as outlined above is enclosed with this letter. An Bord Pleanála and Galway County Council have received a copy of the application pack. The application will be available for inspection at the offices of An Bord Pleanála and Galway County Council for a period of 7 weeks commencing on the 9th July 2024.

All documentation associated with the application as lodged can also be found at the dedicated project website: <http://www.clonbernewfplanning.com>

Submissions or Observations may be made only to An Bord Pleanála (“the Board”) in writing or online at www.pleanala.ie, 64 Marlborough Street, Dublin 1 during the above-mentioned period of seven weeks relating to:

- (i) The implications of the proposed development for proper planning and sustainable development, and
- (ii) The likely effects on the environment of the proposed development, and
- (iii) The likely effects of the proposed development on a European site, if carried out.

Any submissions/observations must be accompanied by a fee of €50 (except for certain prescribed bodies) and must be received by the Board not later than 5.30 p.m. on 27th August 2024.

Such submissions/observations must also include the following information:

- The name of the person making the submission or observation, the name of the person acting on his or her behalf, if any, and the address to which any correspondence relating to the application should be sent,
- The subject matter of the submission or observation, and
- The reasons, consideration and arguments on which the submission or observation is based in full (Article 217 of the Planning and Development Regulations 2001, as amended, refers)

Any submissions or observations which do not comply with the above requirements cannot be considered by the Board. The Board may at its absolute discretion hold an oral hearing on the application (refer to ‘A Guide to Public Participation in Strategic Infrastructure Development’ at www.pleanala.ie). The Board may in respect of an application for permission/approval decide to –


- (a) (i) grant the permission, or
- (ii) make such modifications to the proposed development as it specifies in its decision and grant permission in respect of the proposed development as so modified, or

- (ii) grant permission in respect of part of the proposed development (with or without specified modifications of the foregoing kind), and any of the above decisions may be subject to or without conditions, or
- (b) Refuse to grant the permission

Any enquiries relating to the application process should be directed to the Strategic Infrastructure Development Section of An Bord Pleanála (Tel. 01-8588100).

A person may question the validity of any such decision of the Board by way of an application for judicial review, under order 84 of the Rule of the Superior Courts (S.I. No. 15 of 1986, as amended by S.I. No. 691 of 2011), in accordance with Section 50 of the Planning and Development Act, 2000 as amended. Practical Information on the review mechanism can be accessed on the Boards website (www.pleanala.ie) under the following heading: Legal Notices - Judicial Review Notice. This information is also available on the Citizens Information Service website www.citizensinformation.ie.

Yours sincerely,



Alan Clancy BA, MPlan
Project Planner, MKO

Tel: 091 735611



Environmental Protection Agency
Johnstown Castle Estate
Wexford
Y35 W821

Our ref: 180740
Your ref: N/A

Date: 2nd July 2024

Re: Section 37E of the Planning and Development Act 2000, as amended – Planning Application to An Bord Pleanála for a Proposed Wind Farm Development in the townlands of Killavoher, Gortagarraun, Cloonarkan, Lomaunaghroe, Clonbern, Ballagh West, Carrownryla and Lissybroder, Co. Galway.

Dear Sir/Madam,

On behalf of our client Clonberne Windfarm Limited, please find enclosed a planning application relating to the proposed construction of a Wind Farm which will comprise of 11 no. wind turbines and associated infrastructure in the townlands of Killavoher, Gortagarraun, Cloonarkan, Lomaunaghroe, Clonbern, Ballagh West, Carrownryla and Lissybroder, Co. Galway. You have received a copy of the application as a noted Prescribed Body.

This application is being made directly to An Bord Pleanála as Strategic Infrastructure Development (SID) under the provisions of Section 37E of the Planning and Development Act 2000, as amended. This position was confirmed by An Bord Pleanála in correspondence dated the 9th November 2020 following pre-application consultations with the Board (Case Reference ABP-307058-20) A copy of that correspondence is included in the application pack as Appendix 4 to the application forms.

The proposed development as set out in the public notices is as follows:

The proposed development will consist of the provision of the following:

- I. 11 no. wind turbines with an overall turbine tip height of 180 metres; a rotor blade diameter of 162 metres; and hub height of 99 metres, and associated foundations, hard-standing and assembly areas;*
- II. Underground electrical cabling (33kV) and communications cabling;*
- III. Provision for the undergrounding of a section of 38kV overhead electrical cabling (as proposed under GCC Ref No. 24/60230), including the provision of 2 no. 38kV Line to Cable Interface End Masts up to a height of 16.2 metres and associated cable ducting to facilitate the undergrounding of the proposed 38kV cabling;*
- IV. Upgrade of existing tracks/roads and provision of new site access roads, junctions and hardstand areas;*
- V. Construction of 1 no. new gated site entrance off the R328 Regional Road to facilitate the delivery of the construction materials and turbine components to site;*

MKO, Tuam Road, Galway, H91 VW84
+353 (0)91 735 611 | mkoireland.ie | info@mkoireland.ie

Dublin - MKO, 9C Beckett Way, Park West Business Park, Dublin, D12 XN9W
McCarthy Keville O'Sullivan Ltd t/a MKO. Registered in Ireland No: 462657. VAT No: IE9693052R

- VI. *Construction of 2 no. temporary construction compounds and associated ancillary infrastructure including temporary site offices, staff facilities and car-parking areas for staff and visitors, all to be removed at end of construction phase;*
- VII. *Development of 1 no. borrow pit;*
- VIII. *Provision of 3 no. passing bays adjacent to the L22321 Local Road and an existing access track to facilitate the transport of stone material to the site;*
- IX. *Peat and spoil management including the provision of 4 no. peat repository areas and 1 no. spoil repository area;*
- X. *Junction accommodation works including temporary accommodation areas adjacent to the N83 National Secondary Road, R328 Regional Road and L6466 Local Road to facilitate the delivery of turbine components to site;*
- XI. *Site Drainage;*
- XII. *Peatland Enhancement Area;*
- XIII. *Biodiversity Enhancement Measures (including the planting of woodland, linear habitat, grassland management and invasive species removal);*
- XIV. *Tree felling and hedgerow removal to facilitate construction and operation of the proposed development;*
- XV. *Operational stage site signage; and*
- XVI. *All ancillary works and apparatus.*

A thirty five-year operational life from the date of full commissioning of the entire wind farm is being sought and the subsequent decommissioning.

The application is seeking a ten-year planning permission. A concurrent planning application in relation to a proposed substation which will comprise of a 220kV Gas Insulated Switchgear (GIS) building, an Independent Power Producer (IPP) compound, a Battery Energy Storage System (BESS) compound, underground grid connection and associated cabling to connect the proposed Clonberne Wind Farm to the national grid via the existing Flagford to Cashla 220kV overhead line in the townland of Laughil is also being lodged to An Bord Pleanála.

An Environmental Impact Assessment Report (EIAR) and Natura Impact Statement (NIS) have been prepared in relation to the project and accompany this planning application.

As outlined in detail in the accompanying documentation, all elements of the Proposed Project, i.e. the Proposed Wind Farm (subject of this Section 37E application) and the Proposed Grid Connection (subject of a separate Section 182A application), have been assessed as part of the EIAR and NIS lodged.

As the project requires an EIAR the application has been notified to the EIA Portal. The EIA Portal ID is 2024113 and the project details have been uploaded to the EIA Portal.

Contents of Application

The following documents are included in the application pack:

- **Planning Application Documentation**
 - Planning Application Form;
 - Letter of consent on behalf of relevant landowners –appended to the planning application form;
 - Copies of cover letters issued to Prescribed Bodies

- Site Notice (copy, as erected on site on the 2nd July 2024)
- Newspaper Notices – Local Publication: *The Connacht Tribune*, and National Publication: *The Irish Independent* (both publications dated 28th June 2024);
- EIA Portal Confirmation (ID: 2024113) - included with the planning application form;
- Planning Application Drawings (Drawing Schedule included with the planning application form);
- Planning Report
- Red Line Boundary in DWG format;
- Environmental Impact Assessment Report (EIAR);
 - Volume 1 – Non-Technical Summary (NTS) and Main Report
 - Volume 2 – Photomontage Booklet
 - Volume 3 – EIAR Appendices
- Natura Impact Statement (NIS)

An electronic copy of the planning application pack as outlined above is enclosed with this letter. An Bord Pleanála and Galway County Council have received a copy of the application pack. The application will be available for inspection at the offices of An Bord Pleanála and Galway County Council for a period of 7 weeks commencing on the 9th July 2024.

All documentation associated with the application as lodged can also be found at the dedicated project website: <http://www.clonbernewfplanning.com>

Submissions or Observations may be made only to An Bord Pleanála (“the Board”) in writing or online at www.pleanala.ie, 64 Marlborough Street, Dublin 1 during the above-mentioned period of seven weeks relating to:

- (i) The implications of the proposed development for proper planning and sustainable development, and
- (ii) The likely effects on the environment of the proposed development, and
- (iii) The likely effects of the proposed development on a European site, if carried out.

Any submissions/observations must be accompanied by a fee of €50 (except for certain prescribed bodies) and must be received by the Board not later than 5.30 p.m. on 27th August 2024.

Such submissions/observations must also include the following information:

- The name of the person making the submission or observation, the name of the person acting on his or her behalf, if any, and the address to which any correspondence relating to the application should be sent,
- The subject matter of the submission or observation, and
- The reasons, consideration and arguments on which the submission or observation is based in full (Article 217 of the Planning and Development Regulations 2001, as amended, refers)

Any submissions or observations which do not comply with the above requirements cannot be considered by the Board. The Board may at its absolute discretion hold an oral hearing on the application (refer to ‘A Guide to Public Participation in Strategic Infrastructure Development’ at www.pleanala.ie). The Board may in respect of an application for permission/approval decide to –


- (a) (i) grant the permission, or
- (ii) make such modifications to the proposed development as it specifies in its decision and grant permission in respect of the proposed development as so modified, or

- (ii) grant permission in respect of part of the proposed development (with or without specified modifications of the foregoing kind), and any of the above decisions may be subject to or without conditions, or
- (b) Refuse to grant the permission

Any enquiries relating to the application process should be directed to the Strategic Infrastructure Development Section of An Bord Pleanála (Tel. 01-8588100).

A person may question the validity of any such decision of the Board by way of an application for judicial review, under order 84 of the Rule of the Superior Courts (S.I. No. 15 of 1986, as amended by S.I. No. 691 of 2011), in accordance with Section 50 of the Planning and Development Act, 2000 as amended. Practical Information on the review mechanism can be accessed on the Boards website (www.pleanala.ie) under the following heading: Legal Notices - Judicial Review Notice. This information is also available on the Citizens Information Service website www.citizensinformation.ie.

Yours sincerely,



Alan Clancy BA, MPlan
Project Planner, MKO

Tel: 091 735611



Minister for Housing, Local Government and
Heritage
Custom House
Dublin
Dublin 1
D01 W6X0

Our ref: 180740
Your ref: N/A

Date: 2nd July 2024

Re: Section 37E of the Planning and Development Act 2000, as amended – Planning Application to An Bord Pleanála for a Proposed Wind Farm Development in the townlands of Killavoher, Gortagarraun, Cloonarkan, Lomaunaghroe, Clonbern, Ballagh West, Carrownryla and Lissybroder, Co. Galway.

Dear Sir/Madam,

On behalf of our client Clonberne Windfarm Limited, please find enclosed a planning application relating to the proposed construction of a Wind Farm which will comprise of 11 no. wind turbines and associated infrastructure in the townlands of Killavoher, Gortagarraun, Cloonarkan, Lomaunaghroe, Clonbern, Ballagh West, Carrownryla and Lissybroder, Co. Galway. You have received a copy of the application as a noted Prescribed Body.

This application is being made directly to An Bord Pleanála as Strategic Infrastructure Development (SID) under the provisions of Section 37E of the Planning and Development Act 2000, as amended. This position was confirmed by An Bord Pleanála in correspondence dated the 9th November 2020 following pre-application consultations with the Board (Case Reference ABP-307058-20) A copy of that correspondence is included in the application pack as Appendix 4 to the application forms.

The proposed development as set out in the public notices is as follows:

The proposed development will consist of the provision of the following:

- I. 11 no. wind turbines with an overall turbine tip height of 180 metres; a rotor blade diameter of 162 metres; and hub height of 99 metres, and associated foundations, hard-standing and assembly areas;*
- II. Underground electrical cabling (33kV) and communications cabling;*
- III. Provision for the undergrounding of a section of 38kV overhead electrical cabling (as proposed under GCC Ref No. 24/60230), including the provision of 2 no. 38kV Line to Cable Interface End Masts up to a height of 16.2 metres and associated cable ducting to facilitate the undergrounding of the proposed 38kV cabling;*
- IV. Upgrade of existing tracks/ roads and provision of new site access roads, junctions and hardstand areas;*

MKO, Tuam Road, Galway, H91 VW84
+353 (0)91 735 611 | mkoireland.ie | info@mkoireland.ie

Dublin - MKO, 9C Beckett Way, Park West Business Park, Dublin, D12 XN9W
McCarthy Keville O'Sullivan Ltd t/a MKO. Registered in Ireland No: 462657. VAT No: IE9693052R

- V. Construction of 1 no. new gated site entrance off the R328 Regional Road to facilitate the delivery of the construction materials and turbine components to site;
- VI. Construction of 2 no. temporary construction compounds and associated ancillary infrastructure including temporary site offices, staff facilities and car-parking areas for staff and visitors, all to be removed at end of construction phase;
- VII. Development of 1 no. borrow pit;
- VIII. Provision of 3 no. passing bays adjacent to the L22321 Local Road and an existing access track to facilitate the transport of stone material to the site;
- IX. Peat and spoil management including the provision of 4 no. peat repository areas and 1 no. spoil repository area;
- X. Junction accommodation works including temporary accommodation areas adjacent to the N83 National Secondary Road, R328 Regional Road and L6466 Local Road to facilitate the delivery of turbine components to site;
- XI. Site Drainage;
- XII. Peatland Enhancement Area;
- XIII. Biodiversity Enhancement Measures (including the planting of woodland, linear habitat, grassland management and invasive species removal);
- XIV. Tree felling and hedgerow removal to facilitate construction and operation of the proposed development;
- XV. Operational stage site signage; and
- XVI. All ancillary works and apparatus.

A thirty five-year operational life from the date of full commissioning of the entire wind farm is being sought and the subsequent decommissioning.

The application is seeking a ten-year planning permission. A concurrent planning application in relation to a proposed substation which will comprise of a 220kV Gas Insulated Switchgear (GIS) building, an Independent Power Producer (IPP) compound, a Battery Energy Storage System (BESS) compound, underground grid connection and associated cabling to connect the proposed Clonberne Wind Farm to the national grid via the existing Flagford to Cashla 220kV overhead line in the townland of Laughil is also being lodged to An Bord Pleanála.

An Environmental Impact Assessment Report (EIAR) and Natura Impact Statement (NIS) have been prepared in relation to the project and accompany this planning application.

As outlined in detail in the accompanying documentation, all elements of the Proposed Project, i.e. the Proposed Wind Farm (subject of this Section 37E application) and the Proposed Grid Connection (subject of a separate Section 182A application), have been assessed as part of the EIAR and NIS lodged.

As the project requires an EIAR the application has been notified to the EIA Portal. The EIA Portal ID is 2024113 and the project details have been uploaded to the EIA Portal.

Contents of Application

The following documents are included in the application pack:

- Planning Application Documentation
 - Planning Application Form;

- Letter of consent on behalf of relevant landowners –appended to the planning application form;
- Copies of cover letters issued to Prescribed Bodies
- Site Notice (copy, as erected on site on the 2nd July 2024)
- Newspaper Notices – Local Publication: *The Connacht Tribune*, and National Publication: *The Irish Independent* (both publications dated 28th June 2024);
- EIA Portal Confirmation (ID: 2024113) - included with the planning application form;
- Planning Application Drawings (Drawing Schedule included with the planning application form);
- Planning Report
- Red Line Boundary in DWG format;
- Environmental Impact Assessment Report (EIAR);
 - Volume 1 – Non-Technical Summary (NTS) and Main Report
 - Volume 2 – Photomontage Booklet
 - Volume 3 – EIAR Appendices
- Natura Impact Statement (NIS)

An electronic copy of the planning application pack as outlined above is enclosed with this letter. An Bord Pleanála and Galway County Council have received a copy of the application pack. The application will be available for inspection at the offices of An Bord Pleanála and Galway County Council for a period of 7 weeks commencing on the 9th July 2024.

All documentation associated with the application as lodged can also be found at the dedicated project website: <http://www.clonbernewfplanning.com>

Submissions or Observations may be made only to An Bord Pleanála (“the Board”) in writing or online at www.pleanala.ie, 64 Marlborough Street, Dublin 1 during the above-mentioned period of seven weeks relating to:

- (i) The implications of the proposed development for proper planning and sustainable development, and
- (ii) The likely effects on the environment of the proposed development, and
- (iii) The likely effects of the proposed development on a European site, if carried out.

Any submissions/observations must be accompanied by a fee of €50 (except for certain prescribed bodies) and must be received by the Board not later than 5.30 p.m. on 27th August 2024.

Such submissions/observations must also include the following information:

- The name of the person making the submission or observation, the name of the person acting on his or her behalf, if any, and the address to which any correspondence relating the application should be sent,
- The subject matter of the submission or observation, and
- The reasons, consideration and arguments on which the submission or observation is based in full (Article 217 of the Planning and Development Regulations 2001, as amended, refers)

Any submissions or observations which do not comply with the above requirements cannot be considered by the Board. The Board may at its absolute discretion hold an oral hearing on the application (refer to ‘A Guide to Public Participation in Strategic Infrastructure Development’ at www.pleanala.ie). The Board may in respect of an application for permission/approval decide to –


- (a) (i) grant the permission, or

- (ii) make such modifications to the proposed development as it specifies in its decision and grant permission in respect of the proposed development as so modified, or
 - (ii) grant permission in respect of part of the proposed development (with or without specified modifications of the foregoing kind), and any of the above decisions may be subject to or without conditions, or
- (b) Refuse to grant the permission

Any enquiries relating to the application process should be directed to the Strategic Infrastructure Development Section of An Bord Pleanála (Tel. 01-8588100).

A person may question the validity of any such decision of the Board by way of an application for judicial review, under order 84 of the Rule of the Superior Courts (S.I. No. 15 of 1986, as amended by S.I. No. 691 of 2011), in accordance with Section 50 of the Planning and Development Act, 2000 as amended. Practical Information on the review mechanism can be accessed on the Boards website (www.pleanala.ie) under the following heading: Legal Notices - Judicial Review Notice. This information is also available on the Citizens Information Service website www.citizensinformation.ie.

Yours sincerely,



Alan Clancy BA, MPlan
Project Planner, MKO

Tel: 091 735611



Minister for the Environment, Climate and
Communications
29-31 Adelaide Road
Dublin 2
D02 X285

Our ref: 180740
Your ref: N/A

Date: 2nd July 2024

Re: Section 37E of the Planning and Development Act 2000, as amended – Planning Application to An Bord Pleanála for a Proposed Wind Farm Development in the townlands of Killavoher, Gortagarraun, Cloonarkan, Lomaunaghroe, Clonbern, Ballagh West, Carrownryla and Lissybroder, Co. Galway.

Dear Sir/Madam,

On behalf of our client Clonberne Windfarm Limited, please find enclosed a planning application relating to the proposed construction of a Wind Farm which will comprise of 11 no. wind turbines and associated infrastructure in the townlands of Killavoher, Gortagarraun, Cloonarkan, Lomaunaghroe, Clonbern, Ballagh West, Carrownryla and Lissybroder, Co. Galway. You have received a copy of the application as a noted Prescribed Body.

This application is being made directly to An Bord Pleanála as Strategic Infrastructure Development (SID) under the provisions of Section 37E of the Planning and Development Act 2000, as amended. This position was confirmed by An Bord Pleanála in correspondence dated the 9th November 2020 following pre-application consultations with the Board (Case Reference ABP-307058-20) A copy of that correspondence is included in the application pack as Appendix 4 to the application forms.

The proposed development as set out in the public notices is as follows:

The proposed development will consist of the provision of the following:

- I. 11 no. wind turbines with an overall turbine tip height of 180 metres; a rotor blade diameter of 162 metres; and hub height of 99 metres, and associated foundations, hard-standing and assembly areas;*
- II. Underground electrical cabling (33kV) and communications cabling;*
- III. Provision for the undergrounding of a section of 38kV overhead electrical cabling (as proposed under GCC Ref No. 24/60230), including the provision of 2 no. 38kV Line to Cable Interface End Masts up to a height of 16.2 metres and associated cable ducting to facilitate the undergrounding of the proposed 38kV cabling;*
- IV. Upgrade of existing tracks/ roads and provision of new site access roads, junctions and hardstand areas;*
- V. Construction of 1 no. new gated site entrance off the R328 Regional Road to facilitate the delivery of the construction materials and turbine components to site;*

MKO, Tuam Road, Galway, H91 VW84
+353 (0)91 735 611 | mkoireland.ie | info@mkoireland.ie

Dublin - MKO, 9C Beckett Way, Park West Business Park, Dublin, D12 XN9W
McCarthy Keville O'Sullivan Ltd t/a MKO. Registered in Ireland No: 462657. VAT No: IE9693052R

- VI. *Construction of 2 no. temporary construction compounds and associated ancillary infrastructure including temporary site offices, staff facilities and car-parking areas for staff and visitors, all to be removed at end of construction phase;*
- VII. *Development of 1 no. borrow pit;*
- VIII. *Provision of 3 no. passing bays adjacent to the L22321 Local Road and an existing access track to facilitate the transport of stone material to the site;*
- IX. *Peat and spoil management including the provision of 4 no. peat repository areas and 1 no. spoil repository area;*
- X. *Junction accommodation works including temporary accommodation areas adjacent to the N83 National Secondary Road, R328 Regional Road and L6466 Local Road to facilitate the delivery of turbine components to site;*
- XI. *Site Drainage;*
- XII. *Peatland Enhancement Area;*
- XIII. *Biodiversity Enhancement Measures (including the planting of woodland, linear habitat, grassland management and invasive species removal);*
- XIV. *Tree felling and hedgerow removal to facilitate construction and operation of the proposed development;*
- XV. *Operational stage site signage; and*
- XVI. *All ancillary works and apparatus.*

A thirty five-year operational life from the date of full commissioning of the entire wind farm is being sought and the subsequent decommissioning.

The application is seeking a ten-year planning permission. A concurrent planning application in relation to a proposed substation which will comprise of a 220kV Gas Insulated Switchgear (GIS) building, an Independent Power Producer (IPP) compound, a Battery Energy Storage System (BESS) compound, underground grid connection and associated cabling to connect the proposed Clonberne Wind Farm to the national grid via the existing Flagford to Cashla 220kV overhead line in the townland of Laughil is also being lodged to An Bord Pleanála.

An Environmental Impact Assessment Report (EIAR) and Natura Impact Statement (NIS) have been prepared in relation to the project and accompany this planning application.

As outlined in detail in the accompanying documentation, all elements of the Proposed Project, i.e. the Proposed Wind Farm (subject of this Section 37E application) and the Proposed Grid Connection (subject of a separate Section 182A application), have been assessed as part of the EIAR and NIS lodged.

As the project requires an EIAR the application has been notified to the EIA Portal. The EIA Portal ID is 2024113 and the project details have been uploaded to the EIA Portal.

Contents of Application

The following documents are included in the application pack:

- **Planning Application Documentation**
 - Planning Application Form;
 - Letter of consent on behalf of relevant landowners –appended to the planning application form;
 - Copies of cover letters issued to Prescribed Bodies

- Site Notice (copy, as erected on site on the 2nd July 2024)
- Newspaper Notices – Local Publication: *The Connacht Tribune*, and National Publication: *The Irish Independent* (both publications dated 28th June 2024);
- EIA Portal Confirmation (ID: 2024113) - included with the planning application form;
- Planning Application Drawings (Drawing Schedule included with the planning application form);
- Planning Report
- Red Line Boundary in DWG format;
- Environmental Impact Assessment Report (EIAR);
 - Volume 1 – Non-Technical Summary (NTS) and Main Report
 - Volume 2 – Photomontage Booklet
 - Volume 3 – EIAR Appendices
- Natura Impact Statement (NIS)

An electronic copy of the planning application pack as outlined above is enclosed with this letter. An Bord Pleanála and Galway County Council have received a copy of the application pack. The application will be available for inspection at the offices of An Bord Pleanála and Galway County Council for a period of 7 weeks commencing on the 9th July 2024.

All documentation associated with the application as lodged can also be found at the dedicated project website: <http://www.clonbernewfplanning.com>

Submissions or Observations may be made only to An Bord Pleanála (“the Board”) in writing or online at www.pleanala.ie, 64 Marlborough Street, Dublin 1 during the above-mentioned period of seven weeks relating to:

- (i) The implications of the proposed development for proper planning and sustainable development, and
- (ii) The likely effects on the environment of the proposed development, and
- (iii) The likely effects of the proposed development on a European site, if carried out.

Any submissions/observations must be accompanied by a fee of €50 (except for certain prescribed bodies) and must be received by the Board not later than 5.30 p.m. on 27th August 2024.

Such submissions/observations must also include the following information:

- The name of the person making the submission or observation, the name of the person acting on his or her behalf, if any, and the address to which any correspondence relating to the application should be sent,
- The subject matter of the submission or observation, and
- The reasons, consideration and arguments on which the submission or observation is based in full (Article 217 of the Planning and Development Regulations 2001, as amended, refers)

Any submissions or observations which do not comply with the above requirements cannot be considered by the Board. The Board may at its absolute discretion hold an oral hearing on the application (refer to ‘A Guide to Public Participation in Strategic Infrastructure Development’ at www.pleanala.ie). The Board may in respect of an application for permission/approval decide to –


- (a) (i) grant the permission, or
- (ii) make such modifications to the proposed development as it specifies in its decision and grant permission in respect of the proposed development as so modified, or

- (ii) grant permission in respect of part of the proposed development (with or without specified modifications of the foregoing kind), and any of the above decisions may be subject to or without conditions, or
- (b) Refuse to grant the permission

Any enquiries relating to the application process should be directed to the Strategic Infrastructure Development Section of An Bord Pleanála (Tel. 01-8588100).

A person may question the validity of any such decision of the Board by way of an application for judicial review, under order 84 of the Rule of the Superior Courts (S.I. No. 15 of 1986, as amended by S.I. No. 691 of 2011), in accordance with Section 50 of the Planning and Development Act, 2000 as amended. Practical Information on the review mechanism can be accessed on the Boards website (www.pleanala.ie) under the following heading: Legal Notices - Judicial Review Notice. This information is also available on the Citizens Information Service website www.citizensinformation.ie.

Yours sincerely,



Alan Clancy BA, MPlan

Project Planner, MKO

Tel: 091 735611



Transport Infrastructure Ireland
Planning Department
Parkgate Business Centre
Parkgate Street
Dublin 8
D08 DK10

Our ref: 180740
Your ref: N/A

Date: 2nd July 2024

Re: Section 37E of the Planning and Development Act 2000, as amended – Planning Application to An Bord Pleanála for a Proposed Wind Farm Development in the townlands of Killavoher, Gortagarraun, Cloonarkan, Lomaunaghroe, Clonbern, Ballagh West, Carrownryla and Lissybroder, Co. Galway.

Dear Sir/Madam,

On behalf of our client Clonberne Windfarm Limited, please find enclosed a planning application relating to the proposed construction of a Wind Farm which will comprise of 11 no. wind turbines and associated infrastructure in the townlands of Killavoher, Gortagarraun, Cloonarkan, Lomaunaghroe, Clonbern, Ballagh West, Carrownryla and Lissybroder, Co. Galway. You have received a copy of the application as a noted Prescribed Body.

This application is being made directly to An Bord Pleanála as Strategic Infrastructure Development (SID) under the provisions of Section 37E of the Planning and Development Act 2000, as amended. This position was confirmed by An Bord Pleanála in correspondence dated the 9th November 2020 following pre-application consultations with the Board (Case Reference ABP-307058-20) A copy of that correspondence is included in the application pack as Appendix 4 to the application forms.

The proposed development as set out in the public notices is as follows:

The proposed development will consist of the provision of the following:

- I. 11 no. wind turbines with an overall turbine tip height of 180 metres; a rotor blade diameter of 162 metres; and hub height of 99 metres, and associated foundations, hard-standing and assembly areas;*
- II. Underground electrical cabling (33kV) and communications cabling;*
- III. Provision for the undergrounding of a section of 38kV overhead electrical cabling (as proposed under GCC Ref No. 24/60230), including the provision of 2 no. 38kV Line to Cable Interface End Masts up to a height of 16.2 metres and associated cable ducting to facilitate the undergrounding of the proposed 38kV cabling;*
- IV. Upgrade of existing tracks/roads and provision of new site access roads, junctions and hardstand areas;*
- V. Construction of 1 no. new gated site entrance off the R328 Regional Road to facilitate the delivery of the construction materials and turbine components to site;*

MKO, Tuam Road, Galway, H91 VW84
+353 (0)91 735 611 | mkoireland.ie | info@mkoireland.ie

Dublin - MKO, 9C Beckett Way, Park West Business Park, Dublin, D12 XN9W
McCarthy Keville O'Sullivan Ltd t/a MKO. Registered in Ireland No: 462657. VAT No: IE9693052R

- VI. *Construction of 2 no. temporary construction compounds and associated ancillary infrastructure including temporary site offices, staff facilities and car-parking areas for staff and visitors, all to be removed at end of construction phase;*
- VII. *Development of 1 no. borrow pit;*
- VIII. *Provision of 3 no. passing bays adjacent to the L22321 Local Road and an existing access track to facilitate the transport of stone material to the site;*
- IX. *Peat and spoil management including the provision of 4 no. peat repository areas and 1 no. spoil repository area;*
- X. *Junction accommodation works including temporary accommodation areas adjacent to the N83 National Secondary Road, R328 Regional Road and L6466 Local Road to facilitate the delivery of turbine components to site;*
- XI. *Site Drainage;*
- XII. *Peatland Enhancement Area;*
- XIII. *Biodiversity Enhancement Measures (including the planting of woodland, linear habitat, grassland management and invasive species removal);*
- XIV. *Tree felling and hedgerow removal to facilitate construction and operation of the proposed development;*
- XV. *Operational stage site signage; and*
- XVI. *All ancillary works and apparatus.*

A thirty five-year operational life from the date of full commissioning of the entire wind farm is being sought and the subsequent decommissioning.

The application is seeking a ten-year planning permission. A concurrent planning application in relation to a proposed substation which will comprise of a 220kV Gas Insulated Switchgear (GIS) building, an Independent Power Producer (IPP) compound, a Battery Energy Storage System (BESS) compound, underground grid connection and associated cabling to connect the proposed Clonberne Wind Farm to the national grid via the existing Flagford to Cashla 220kV overhead line in the townland of Laughil is also being lodged to An Bord Pleanála.

An Environmental Impact Assessment Report (EIAR) and Natura Impact Statement (NIS) have been prepared in relation to the project and accompany this planning application.

As outlined in detail in the accompanying documentation, all elements of the Proposed Project, i.e. the Proposed Wind Farm (subject of this Section 37E application) and the Proposed Grid Connection (subject of a separate Section 182A application), have been assessed as part of the EIAR and NIS lodged.

As the project requires an EIAR the application has been notified to the EIA Portal. The EIA Portal ID is 2024113 and the project details have been uploaded to the EIA Portal.

Contents of Application

The following documents are included in the application pack:

- › Planning Application Documentation
 - Planning Application Form;
 - Letter of consent on behalf of relevant landowners –appended to the planning application form;
 - Copies of cover letters issued to Prescribed Bodies

- Site Notice (copy, as erected on site on the 2nd July 2024)
- Newspaper Notices – Local Publication: *The Connacht Tribune*, and National Publication: *The Irish Independent* (both publications dated 28th June 2024);
- EIA Portal Confirmation (ID: 2024113) - included with the planning application form;
- Planning Application Drawings (Drawing Schedule included with the planning application form);
- › Planning Report
- › Red Line Boundary in DWG format;
- › Environmental Impact Assessment Report (EIAR);
 - Volume 1 – Non-Technical Summary (NTS) and Main Report
 - Volume 2 – Photomontage Booklet
 - Volume 3 – EIAR Appendices
- › Natura Impact Statement (NIS)

An electronic copy of the planning application pack as outlined above is enclosed with this letter. An Bord Pleanála and Galway County Council have received a copy of the application pack. The application will be available for inspection at the offices of An Bord Pleanála and Galway County Council for a period of 7 weeks commencing on the 9th July 2024.

All documentation associated with the application as lodged can also be found at the dedicated project website: <http://www.clonbernewfplanning.com>

Submissions or Observations may be made only to An Bord Pleanála (“the Board”) in writing or online at www.pleanala.ie, 64 Marlborough Street, Dublin 1 during the above-mentioned period of seven weeks relating to:

- (i) The implications of the proposed development for proper planning and sustainable development, and
- (ii) The likely effects on the environment of the proposed development, and
- (iii) The likely effects of the proposed development on a European site, if carried out.

Any submissions/observations must be accompanied by a fee of €50 (except for certain prescribed bodies) and must be received by the Board not later than 5.30 p.m. on 27th August 2024.

Such submissions/observations must also include the following information:

- The name of the person making the submission or observation, the name of the person acting on his or her behalf, if any, and the address to which any correspondence relating to the application should be sent,
- The subject matter of the submission or observation, and
- The reasons, consideration and arguments on which the submission or observation is based in full (Article 217 of the Planning and Development Regulations 2001, as amended, refers)

Any submissions or observations which do not comply with the above requirements cannot be considered by the Board. The Board may at its absolute discretion hold an oral hearing on the application (refer to ‘A Guide to Public Participation in Strategic Infrastructure Development’ at www.pleanala.ie). The Board may in respect of an application for permission/approval decide to –


- (a) (i) grant the permission, or
- (ii) make such modifications to the proposed development as it specifies in its decision and grant permission in respect of the proposed development as so modified, or

- (ii) grant permission in respect of part of the proposed development (with or without specified modifications of the foregoing kind), and any of the above decisions may be subject to or without conditions, or
- (b) Refuse to grant the permission

Any enquiries relating to the application process should be directed to the Strategic Infrastructure Development Section of An Bord Pleanála (Tel. 01-8588100).

A person may question the validity of any such decision of the Board by way of an application for judicial review, under order 84 of the Rule of the Superior Courts (S.I. No. 15 of 1986, as amended by S.I. No. 691 of 2011), in accordance with Section 50 of the Planning and Development Act, 2000 as amended. Practical Information on the review mechanism can be accessed on the Boards website (www.pleanala.ie) under the following heading: Legal Notices - Judicial Review Notice. This information is also available on the Citizens Information Service website www.citizensinformation.ie.

Yours sincerely,



Alan Clancy BA, MPlan
Project Planner, MKO

Tel: 091 735611



Minister for Transport,
Leeson Lane,
Dublin 2,
D02 TR60.

Date: 2nd July 2024

Our ref: 180740
Your ref: N/A

Re: Section 37E of the Planning and Development Act 2000, as amended – Planning Application to An Bord Pleanála for a Proposed Wind Farm Development in the townlands of Killavoher, Gortarraun, Cloonarkan, Lomaunaghroe, Clonbern, Ballagh West, Carrownryla and Lissybroder, Co. Galway.

Dear Sir/Madam,

On behalf of our client Clonberne Windfarm Limited, please find enclosed a planning application relating to the proposed construction of a Wind Farm which will comprise of 11 no. wind turbines and associated infrastructure in the townlands of Killavoher, Gortarraun, Cloonarkan, Lomaunaghroe, Clonbern, Ballagh West, Carrownryla and Lissybroder, Co. Galway. You have received a copy of the application as a noted Prescribed Body.

This application is being made directly to An Bord Pleanála as Strategic Infrastructure Development (SID) under the provisions of Section 37E of the Planning and Development Act 2000, as amended. This position was confirmed by An Bord Pleanála in correspondence dated the 9th November 2020 following pre-application consultations with the Board (Case Reference ABP-307058-20) A copy of that correspondence is included in the application pack as Appendix 4 to the application forms.

The proposed development as set out in the public notices is as follows:

The proposed development will consist of the provision of the following:

- I. 11 no. wind turbines with an overall turbine tip height of 180 metres; a rotor blade diameter of 162 metres; and hub height of 99 metres, and associated foundations, hard-standing and assembly areas;*
- II. Underground electrical cabling (33kV) and communications cabling;*
- III. Provision for the undergrounding of a section of 38kV overhead electrical cabling (as proposed under GCC Ref No. 24/60230), including the provision of 2 no. 38kV Line to Cable Interface End Masts up to a height of 16.2 metres and associated cable ducting to facilitate the undergrounding of the proposed 38kV cabling;*
- IV. Upgrade of existing tracks/roads and provision of new site access roads, junctions and hardstand areas;*
- V. Construction of 1 no. new gated site entrance off the R328 Regional Road to facilitate the delivery of the construction materials and turbine components to site;*

MKO, Tuam Road, Galway, H91 VW84
+353 (0)91 735 611 | mkoireland.ie | info@mkoireland.ie

Dublin - MKO, 9C Beckett Way, Park West Business Park, Dublin, D12 XN9W
McCarthy Keville O'Sullivan Ltd t/a MKO. Registered in Ireland No: 462657. VAT No: IE9693052R

- VI. *Construction of 2 no. temporary construction compounds and associated ancillary infrastructure including temporary site offices, staff facilities and car-parking areas for staff and visitors, all to be removed at end of construction phase;*
- VII. *Development of 1 no. borrow pit;*
- VIII. *Provision of 3 no. passing bays adjacent to the L22321 Local Road and an existing access track to facilitate the transport of stone material to the site;*
- IX. *Peat and spoil management including the provision of 4 no. peat repository areas and 1 no. spoil repository area;*
- X. *Junction accommodation works including temporary accommodation areas adjacent to the N83 National Secondary Road, R328 Regional Road and L6466 Local Road to facilitate the delivery of turbine components to site;*
- XI. *Site Drainage;*
- XII. *Peatland Enhancement Area;*
- XIII. *Biodiversity Enhancement Measures (including the planting of woodland, linear habitat, grassland management and invasive species removal);*
- XIV. *Tree felling and hedgerow removal to facilitate construction and operation of the proposed development;*
- XV. *Operational stage site signage; and*
- XVI. *All ancillary works and apparatus.*

A thirty five-year operational life from the date of full commissioning of the entire wind farm is being sought and the subsequent decommissioning.

The application is seeking a ten-year planning permission. A concurrent planning application in relation to a proposed substation which will comprise of a 220kV Gas Insulated Switchgear (GIS) building, an Independent Power Producer (IPP) compound, a Battery Energy Storage System (BESS) compound, underground grid connection and associated cabling to connect the proposed Clonberne Wind Farm to the national grid via the existing Flagford to Cashla 220kV overhead line in the townland of Laughil is also being lodged to An Bord Pleanála.

An Environmental Impact Assessment Report (EIAR) and Natura Impact Statement (NIS) have been prepared in relation to the project and accompany this planning application.

As outlined in detail in the accompanying documentation, all elements of the Proposed Project, i.e. the Proposed Wind Farm (subject of this Section 37E application) and the Proposed Grid Connection (subject of a separate Section 182A application), have been assessed as part of the EIAR and NIS lodged.

As the project requires an EIAR the application has been notified to the EIA Portal. The EIA Portal ID is 2024113 and the project details have been uploaded to the EIA Portal.

Contents of Application

The following documents are included in the application pack:

- **Planning Application Documentation**
 - Planning Application Form;
 - Letter of consent on behalf of relevant landowners –appended to the planning application form;
 - Copies of cover letters issued to Prescribed Bodies

- Site Notice (copy, as erected on site on the 2nd July 2024)
- Newspaper Notices – Local Publication: *The Connacht Tribune*, and National Publication: *The Irish Independent* (both publications dated 28th June 2024);
- EIA Portal Confirmation (ID: 2024113) - included with the planning application form;
- Planning Application Drawings (Drawing Schedule included with the planning application form);
- Planning Report
- Red Line Boundary in DWG format;
- Environmental Impact Assessment Report (EIAR);
 - Volume 1 – Non-Technical Summary (NTS) and Main Report
 - Volume 2 – Photomontage Booklet
 - Volume 3 – EIAR Appendices
- Natura Impact Statement (NIS)

An electronic copy of the planning application pack as outlined above is enclosed with this letter. An Bord Pleanála and Galway County Council have received a copy of the application pack. The application will be available for inspection at the offices of An Bord Pleanála and Galway County Council for a period of 7 weeks commencing on the 9th July 2024.

All documentation associated with the application as lodged can also be found at the dedicated project website: <http://www.clonbernewfplanning.com>

Submissions or Observations may be made only to An Bord Pleanála (“the Board”) in writing or online at www.pleanala.ie, 64 Marlborough Street, Dublin 1 during the above-mentioned period of seven weeks relating to:

- (i) The implications of the proposed development for proper planning and sustainable development, and
- (ii) The likely effects on the environment of the proposed development, and
- (iii) The likely effects of the proposed development on a European site, if carried out.

Any submissions/observations must be accompanied by a fee of €50 (except for certain prescribed bodies) and must be received by the Board not later than 5.30 p.m. on 27th August 2024.

Such submissions/observations must also include the following information:

- The name of the person making the submission or observation, the name of the person acting on his or her behalf, if any, and the address to which any correspondence relating to the application should be sent,
- The subject matter of the submission or observation, and
- The reasons, consideration and arguments on which the submission or observation is based in full (Article 217 of the Planning and Development Regulations 2001, as amended, refers)

Any submissions or observations which do not comply with the above requirements cannot be considered by the Board. The Board may at its absolute discretion hold an oral hearing on the application (refer to ‘A Guide to Public Participation in Strategic Infrastructure Development’ at www.pleanala.ie). The Board may in respect of an application for permission/approval decide to –


- (a) (i) grant the permission, or
- (ii) make such modifications to the proposed development as it specifies in its decision and grant permission in respect of the proposed development as so modified, or

- (ii) grant permission in respect of part of the proposed development (with or without specified modifications of the foregoing kind), and any of the above decisions may be subject to or without conditions, or
- (b) Refuse to grant the permission

Any enquiries relating to the application process should be directed to the Strategic Infrastructure Development Section of An Bord Pleanála (Tel. 01-8588100).

A person may question the validity of any such decision of the Board by way of an application for judicial review, under order 84 of the Rule of the Superior Courts (S.I. No. 15 of 1986, as amended by S.I. No. 691 of 2011), in accordance with Section 50 of the Planning and Development Act, 2000 as amended. Practical Information on the review mechanism can be accessed on the Boards website (www.pleanala.ie) under the following heading: Legal Notices - Judicial Review Notice. This information is also available on the Citizens Information Service website www.citizensinformation.ie.

Yours sincerely,



Alan Clancy BA, MPlan
Project Planner, MKO

Tel: 091 735611



Minister for Agriculture, Food and the Marine
Agriculture House
Kildare Street
Dublin 2
D02 WK12

Our ref: 180740
Your ref: N/A

Date: 2nd July 2024

Re: Section 37E of the Planning and Development Act 2000, as amended – Planning Application to An Bord Pleanála for a Proposed Wind Farm Development in the townlands of Killavoher, Gortagarraun, Cloonarkan, Lomaunaghroe, Clonbern, Ballagh West, Carrownryla and Lissybroder, Co. Galway.

Dear Sir/Madam,

On behalf of our client Clonberne Windfarm Limited, please find enclosed a planning application relating to the proposed construction of a Wind Farm which will comprise of 11 no. wind turbines and associated infrastructure in the townlands of Killavoher, Gortagarraun, Cloonarkan, Lomaunaghroe, Clonbern, Ballagh West, Carrownryla and Lissybroder, Co. Galway. You have received a copy of the application as a noted Prescribed Body.

This application is being made directly to An Bord Pleanála as Strategic Infrastructure Development (SID) under the provisions of Section 37E of the Planning and Development Act 2000, as amended. This position was confirmed by An Bord Pleanála in correspondence dated the 9th November 2020 following pre-application consultations with the Board (Case Reference ABP-307058-20) A copy of that correspondence is included in the application pack as Appendix 4 to the application forms.

The proposed development as set out in the public notices is as follows:

The proposed development will consist of the provision of the following:

- I. 11 no. wind turbines with an overall turbine tip height of 180 metres; a rotor blade diameter of 162 metres; and hub height of 99 metres, and associated foundations, hard-standing and assembly areas;*
- II. Underground electrical cabling (33kV) and communications cabling;*
- III. Provision for the undergrounding of a section of 38kV overhead electrical cabling (as proposed under GCC Ref No. 24/60230), including the provision of 2 no. 38kV Line to Cable Interface End Masts up to a height of 16.2 metres and associated cable ducting to facilitate the undergrounding of the proposed 38kV cabling;*
- IV. Upgrade of existing tracks/roads and provision of new site access roads, junctions and hardstand areas;*
- V. Construction of 1 no. new gated site entrance off the R328 Regional Road to facilitate the delivery of the construction materials and turbine components to site;*

MKO, Tuam Road, Galway, H91 VW84
+353 (0)91 735 611 | mkoireland.ie | info@mkoireland.ie

Dublin - MKO, 9C Beckett Way, Park West Business Park, Dublin, D12 XN9W
McCarthy Keville O'Sullivan Ltd t/a MKO. Registered in Ireland No: 462657. VAT No: IE9693052R

- VI. *Construction of 2 no. temporary construction compounds and associated ancillary infrastructure including temporary site offices, staff facilities and car-parking areas for staff and visitors, all to be removed at end of construction phase;*
- VII. *Development of 1 no. borrow pit;*
- VIII. *Provision of 3 no. passing bays adjacent to the L22321 Local Road and an existing access track to facilitate the transport of stone material to the site;*
- IX. *Peat and spoil management including the provision of 4 no. peat repository areas and 1 no. spoil repository area;*
- X. *Junction accommodation works including temporary accommodation areas adjacent to the N83 National Secondary Road, R328 Regional Road and L6466 Local Road to facilitate the delivery of turbine components to site;*
- XI. *Site Drainage;*
- XII. *Peatland Enhancement Area;*
- XIII. *Biodiversity Enhancement Measures (including the planting of woodland, linear habitat, grassland management and invasive species removal);*
- XIV. *Tree felling and hedgerow removal to facilitate construction and operation of the proposed development;*
- XV. *Operational stage site signage; and*
- XVI. *All ancillary works and apparatus.*

A thirty five-year operational life from the date of full commissioning of the entire wind farm is being sought and the subsequent decommissioning.

The application is seeking a ten-year planning permission. A concurrent planning application in relation to a proposed substation which will comprise of a 220kV Gas Insulated Switchgear (GIS) building, an Independent Power Producer (IPP) compound, a Battery Energy Storage System (BESS) compound, underground grid connection and associated cabling to connect the proposed Clonberne Wind Farm to the national grid via the existing Flagford to Cashla 220kV overhead line in the townland of Laughil is also being lodged to An Bord Pleanála.

An Environmental Impact Assessment Report (EIAR) and Natura Impact Statement (NIS) have been prepared in relation to the project and accompany this planning application.

As outlined in detail in the accompanying documentation, all elements of the Proposed Project, i.e. the Proposed Wind Farm (subject of this Section 37E application) and the Proposed Grid Connection (subject of a separate Section 182A application), have been assessed as part of the EIAR and NIS lodged.

As the project requires an EIAR the application has been notified to the EIA Portal. The EIA Portal ID is 2024113 and the project details have been uploaded to the EIA Portal.

Contents of Application

The following documents are included in the application pack:

- **Planning Application Documentation**
 - Planning Application Form;
 - Letter of consent on behalf of relevant landowners –appended to the planning application form;
 - Copies of cover letters issued to Prescribed Bodies

- Site Notice (copy, as erected on site on the 2nd July 2024)
- Newspaper Notices – Local Publication: *The Connacht Tribune*, and National Publication: *The Irish Independent* (both publications dated 28th June 2024);
- EIA Portal Confirmation (ID: 2024113) - included with the planning application form;
- Planning Application Drawings (Drawing Schedule included with the planning application form);
- Planning Report
- Red Line Boundary in DWG format;
- Environmental Impact Assessment Report (EIAR);
 - Volume 1 – Non-Technical Summary (NTS) and Main Report
 - Volume 2 – Photomontage Booklet
 - Volume 3 – EIAR Appendices
- Natura Impact Statement (NIS)

An electronic copy of the planning application pack as outlined above is enclosed with this letter. An Bord Pleanála and Galway County Council have received a copy of the application pack. The application will be available for inspection at the offices of An Bord Pleanála and Galway County Council for a period of 7 weeks commencing on the 9th July 2024.

All documentation associated with the application as lodged can also be found at the dedicated project website: <http://www.clonbernewfplanning.com>

Submissions or Observations may be made only to An Bord Pleanála (“the Board”) in writing or online at www.pleanala.ie, 64 Marlborough Street, Dublin 1 during the above-mentioned period of seven weeks relating to:

- (i) The implications of the proposed development for proper planning and sustainable development, and
- (ii) The likely effects on the environment of the proposed development, and
- (iii) The likely effects of the proposed development on a European site, if carried out.

Any submissions/observations must be accompanied by a fee of €50 (except for certain prescribed bodies) and must be received by the Board not later than 5.30 p.m. on 27th August 2024.

Such submissions/observations must also include the following information:

- The name of the person making the submission or observation, the name of the person acting on his or her behalf, if any, and the address to which any correspondence relating to the application should be sent,
- The subject matter of the submission or observation, and
- The reasons, consideration and arguments on which the submission or observation is based in full (Article 217 of the Planning and Development Regulations 2001, as amended, refers)

Any submissions or observations which do not comply with the above requirements cannot be considered by the Board. The Board may at its absolute discretion hold an oral hearing on the application (refer to ‘A Guide to Public Participation in Strategic Infrastructure Development’ at www.pleanala.ie). The Board may in respect of an application for permission/approval decide to –


- (a) (i) grant the permission, or
- (ii) make such modifications to the proposed development as it specifies in its decision and grant permission in respect of the proposed development as so modified, or

- (ii) grant permission in respect of part of the proposed development (with or without specified modifications of the foregoing kind), and any of the above decisions may be subject to or without conditions, or
- (b) Refuse to grant the permission

Any enquiries relating to the application process should be directed to the Strategic Infrastructure Development Section of An Bord Pleanála (Tel. 01-8588100).

A person may question the validity of any such decision of the Board by way of an application for judicial review, under order 84 of the Rule of the Superior Courts (S.I. No. 15 of 1986, as amended by S.I. No. 691 of 2011), in accordance with Section 50 of the Planning and Development Act, 2000 as amended. Practical Information on the review mechanism can be accessed on the Boards website (www.pleanala.ie) under the following heading: Legal Notices - Judicial Review Notice. This information is also available on the Citizens Information Service website www.citizensinformation.ie.

Yours sincerely,



Alan Clancy BA, MPlan
Project Planner, MKO

Tel: 091 735611



Minister for Tourism, Culture, Arts, Gaeltacht, Sport
and Media,
Development Applications Unit,
23 Kildare Street,
Dublin 2,
D02 TD30

Our ref: 180740
Your ref: N/A

Date: 2nd July 2024

Re: Section 37E of the Planning and Development Act 2000, as amended – Planning Application to An Bord Pleanála for a Proposed Wind Farm Development in the townlands of Killavoher, Gortagarraun, Cloonarkan, Lomaunaghroe, Clonbern, Ballagh West, Carrownryla and Lissybroder, Co. Galway.

Dear Sir/Madam,

On behalf of our client Clonberne Windfarm Limited, please find enclosed a planning application relating to the proposed construction of a Wind Farm which will comprise of 11 no. wind turbines and associated infrastructure in the townlands of Killavoher, Gortagarraun, Cloonarkan, Lomaunaghroe, Clonbern, Ballagh West, Carrownryla and Lissybroder, Co. Galway. You have received a copy of the application as a noted Prescribed Body.

This application is being made directly to An Bord Pleanála as Strategic Infrastructure Development (SID) under the provisions of Section 37E of the Planning and Development Act 2000, as amended. This position was confirmed by An Bord Pleanála in correspondence dated the 9th November 2020 following pre-application consultations with the Board (Case Reference ABP-307058-20) A copy of that correspondence is included in the application pack as Appendix 4 to the application forms.

The proposed development as set out in the public notices is as follows:

The proposed development will consist of the provision of the following:

- I. 11 no. wind turbines with an overall turbine tip height of 180 metres; a rotor blade diameter of 162 metres; and hub height of 99 metres, and associated foundations, hard-standing and assembly areas;*
- II. Underground electrical cabling (33kV) and communications cabling;*
- III. Provision for the undergrounding of a section of 38kV overhead electrical cabling (as proposed under GCC Ref No. 24/60230), including the provision of 2 no. 38kV Line to Cable Interface End Masts up to a height of 16.2 metres and associated cable ducting to facilitate the undergrounding of the proposed 38kV cabling;*
- IV. Upgrade of existing tracks/ roads and provision of new site access roads, junctions and hardstand areas;*
- V. Construction of 1 no. new gated site entrance off the R328 Regional Road to facilitate the delivery of the construction materials and turbine components to site;*

MKO, Tuam Road, Galway, H91 VW84
+353 (0)91 735 611 | mkoireland.ie | info@mkoireland.ie

Dublin - MKO, 9C Beckett Way, Park West Business Park, Dublin, D12 XN9W
McCarthy Keville O'Sullivan Ltd t/a MKO. Registered in Ireland No: 462657. VAT No: IE9693052R

- VI. *Construction of 2 no. temporary construction compounds and associated ancillary infrastructure including temporary site offices, staff facilities and car-parking areas for staff and visitors, all to be removed at end of construction phase;*
- VII. *Development of 1 no. borrow pit;*
- VIII. *Provision of 3 no. passing bays adjacent to the L22321 Local Road and an existing access track to facilitate the transport of stone material to the site;*
- IX. *Peat and spoil management including the provision of 4 no. peat repository areas and 1 no. spoil repository area;*
- X. *Junction accommodation works including temporary accommodation areas adjacent to the N83 National Secondary Road, R328 Regional Road and L6466 Local Road to facilitate the delivery of turbine components to site;*
- XI. *Site Drainage;*
- XII. *Peatland Enhancement Area;*
- XIII. *Biodiversity Enhancement Measures (including the planting of woodland, linear habitat, grassland management and invasive species removal);*
- XIV. *Tree felling and hedgerow removal to facilitate construction and operation of the proposed development;*
- XV. *Operational stage site signage; and*
- XVI. *All ancillary works and apparatus.*

A thirty five-year operational life from the date of full commissioning of the entire wind farm is being sought and the subsequent decommissioning.

The application is seeking a ten-year planning permission. A concurrent planning application in relation to a proposed substation which will comprise of a 220kV Gas Insulated Switchgear (GIS) building, an Independent Power Producer (IPP) compound, a Battery Energy Storage System (BESS) compound, underground grid connection and associated cabling to connect the proposed Clonberne Wind Farm to the national grid via the existing Flagford to Cashla 220kV overhead line in the townland of Laughil is also being lodged to An Bord Pleanála.

An Environmental Impact Assessment Report (EIAR) and Natura Impact Statement (NIS) have been prepared in relation to the project and accompany this planning application.

As outlined in detail in the accompanying documentation, all elements of the Proposed Project, i.e. the Proposed Wind Farm (subject of this Section 37E application) and the Proposed Grid Connection (subject of a separate Section 182A application), have been assessed as part of the EIAR and NIS lodged.

As the project requires an EIAR the application has been notified to the EIA Portal. The EIA Portal ID is 2024113 and the project details have been uploaded to the EIA Portal.

Contents of Application

The following documents are included in the application pack:

- **Planning Application Documentation**
 - Planning Application Form;
 - Letter of consent on behalf of relevant landowners –appended to the planning application form;
 - Copies of cover letters issued to Prescribed Bodies

- Site Notice (copy, as erected on site on the 2nd July 2024)
- Newspaper Notices – Local Publication: *The Connacht Tribune*, and National Publication: *The Irish Independent* (both publications dated 28th June 2024);
- EIA Portal Confirmation (ID: 2024113) - included with the planning application form;
- Planning Application Drawings (Drawing Schedule included with the planning application form);
- Planning Report
- Red Line Boundary in DWG format;
- Environmental Impact Assessment Report (EIAR);
 - Volume 1 – Non-Technical Summary (NTS) and Main Report
 - Volume 2 – Photomontage Booklet
 - Volume 3 – EIAR Appendices
- Natura Impact Statement (NIS)

An electronic copy of the planning application pack as outlined above is enclosed with this letter. An Bord Pleanála and Galway County Council have received a copy of the application pack. The application will be available for inspection at the offices of An Bord Pleanála and Galway County Council for a period of 7 weeks commencing on the 9th July 2024.

All documentation associated with the application as lodged can also be found at the dedicated project website: <http://www.clonbernewfplanning.com>

Submissions or Observations may be made only to An Bord Pleanála (“the Board”) in writing or online at www.pleanala.ie, 64 Marlborough Street, Dublin 1 during the above-mentioned period of seven weeks relating to:

- (i) The implications of the proposed development for proper planning and sustainable development, and
- (ii) The likely effects on the environment of the proposed development, and
- (iii) The likely effects of the proposed development on a European site, if carried out.

Any submissions/observations must be accompanied by a fee of €50 (except for certain prescribed bodies) and must be received by the Board not later than 5.30 p.m. on 27th August 2024.

Such submissions/observations must also include the following information:

- The name of the person making the submission or observation, the name of the person acting on his or her behalf, if any, and the address to which any correspondence relating to the application should be sent,
- The subject matter of the submission or observation, and
- The reasons, consideration and arguments on which the submission or observation is based in full (Article 217 of the Planning and Development Regulations 2001, as amended, refers)

Any submissions or observations which do not comply with the above requirements cannot be considered by the Board. The Board may at its absolute discretion hold an oral hearing on the application (refer to ‘A Guide to Public Participation in Strategic Infrastructure Development’ at www.pleanala.ie). The Board may in respect of an application for permission/approval decide to –


- (a) (i) grant the permission, or
- (ii) make such modifications to the proposed development as it specifies in its decision and grant permission in respect of the proposed development as so modified, or

- (ii) grant permission in respect of part of the proposed development (with or without specified modifications of the foregoing kind), and any of the above decisions may be subject to or without conditions, or
- (b) Refuse to grant the permission

Any enquiries relating to the application process should be directed to the Strategic Infrastructure Development Section of An Bord Pleanála (Tel. 01-8588100).

A person may question the validity of any such decision of the Board by way of an application for judicial review, under order 84 of the Rule of the Superior Courts (S.I. No. 15 of 1986, as amended by S.I. No. 691 of 2011), in accordance with Section 50 of the Planning and Development Act, 2000 as amended. Practical Information on the review mechanism can be accessed on the Boards website (www.pleanala.ie) under the following heading: Legal Notices - Judicial Review Notice. This information is also available on the Citizens Information Service website www.citizensinformation.ie.

Yours sincerely,



Alan Clancy BA, MPlan
Project Planner, MKO

Tel: 091 735611



Uisce Eireann
Colvill House
24-26 Talbot Street
Dublin 1
D01 NP86

Our ref: 180740
Your ref: N/A

Date: 2nd July 2024

Re: Section 37E of the Planning and Development Act 2000, as amended – Planning Application to An Bord Pleanála for a Proposed Wind Farm Development in the townlands of Killavoher, Gortagarraun, Cloonarkan, Lomaunaghroe, Clonbern, Ballagh West, Carrownryla and Lissybroder, Co. Galway.

Dear Sir/Madam,

On behalf of our client Clonberne Windfarm Limited, please find enclosed a planning application relating to the proposed construction of a Wind Farm which will comprise of 11 no. wind turbines and associated infrastructure in the townlands of Killavoher, Gortagarraun, Cloonarkan, Lomaunaghroe, Clonbern, Ballagh West, Carrownryla and Lissybroder, Co. Galway. You have received a copy of the application as a noted Prescribed Body.

This application is being made directly to An Bord Pleanála as Strategic Infrastructure Development (SID) under the provisions of Section 37E of the Planning and Development Act 2000, as amended. This position was confirmed by An Bord Pleanála in correspondence dated the 9th November 2020 following pre-application consultations with the Board (Case Reference ABP-307058-20) A copy of that correspondence is included in the application pack as Appendix 4 to the application forms.

The proposed development as set out in the public notices is as follows:

The proposed development will consist of the provision of the following:

- I. 11 no. wind turbines with an overall turbine tip height of 180 metres; a rotor blade diameter of 162 metres; and hub height of 99 metres, and associated foundations, hard-standing and assembly areas;*
- II. Underground electrical cabling (33kV) and communications cabling;*
- III. Provision for the undergrounding of a section of 38kV overhead electrical cabling (as proposed under GCC Ref No. 24/60230), including the provision of 2 no. 38kV Line to Cable Interface End Masts up to a height of 16.2 metres and associated cable ducting to facilitate the undergrounding of the proposed 38kV cabling;*
- IV. Upgrade of existing tracks/ roads and provision of new site access roads, junctions and hardstand areas;*
- V. Construction of 1 no. new gated site entrance off the R328 Regional Road to facilitate the delivery of the construction materials and turbine components to site;*

- VI. *Construction of 2 no. temporary construction compounds and associated ancillary infrastructure including temporary site offices, staff facilities and car-parking areas for staff and visitors, all to be removed at end of construction phase;*
- VII. *Development of 1 no. borrow pit;*
- VIII. *Provision of 3 no. passing bays adjacent to the L22321 Local Road and an existing access track to facilitate the transport of stone material to the site;*
- IX. *Peat and spoil management including the provision of 4 no. peat repository areas and 1 no. spoil repository area;*
- X. *Junction accommodation works including temporary accommodation areas adjacent to the N83 National Secondary Road, R328 Regional Road and L6466 Local Road to facilitate the delivery of turbine components to site;*
- XI. *Site Drainage;*
- XII. *Peatland Enhancement Area;*
- XIII. *Biodiversity Enhancement Measures (including the planting of woodland, linear habitat, grassland management and invasive species removal);*
- XIV. *Tree felling and hedgerow removal to facilitate construction and operation of the proposed development;*
- XV. *Operational stage site signage; and*
- XVI. *All ancillary works and apparatus.*

A thirty five-year operational life from the date of full commissioning of the entire wind farm is being sought and the subsequent decommissioning.

The application is seeking a ten-year planning permission. A concurrent planning application in relation to a proposed substation which will comprise of a 220kV Gas Insulated Switchgear (GIS) building, an Independent Power Producer (IPP) compound, a Battery Energy Storage System (BESS) compound, underground grid connection and associated cabling to connect the proposed Clonberne Wind Farm to the national grid via the existing Flagford to Cashla 220kV overhead line in the townland of Laughil is also being lodged to An Bord Pleanála.

An Environmental Impact Assessment Report (EIAR) and Natura Impact Statement (NIS) have been prepared in relation to the project and accompany this planning application.

As outlined in detail in the accompanying documentation, all elements of the Proposed Project, i.e. the Proposed Wind Farm (subject of this Section 37E application) and the Proposed Grid Connection (subject of a separate Section 182A application), have been assessed as part of the EIAR and NIS lodged.

As the project requires an EIAR the application has been notified to the EIA Portal. The EIA Portal ID is 2024113 and the project details have been uploaded to the EIA Portal.

Contents of Application

The following documents are included in the application pack:

- **Planning Application Documentation**
 - Planning Application Form;
 - Letter of consent on behalf of relevant landowners –appended to the planning application form;
 - Copies of cover letters issued to Prescribed Bodies

- Site Notice (copy, as erected on site on the 2nd July 2024)
- Newspaper Notices – Local Publication: *The Connacht Tribune*, and National Publication: *The Irish Independent* (both publications dated 28th June 2024);
- EIA Portal Confirmation (ID: 2024113) - included with the planning application form;
- Planning Application Drawings (Drawing Schedule included with the planning application form);
- Planning Report
- Red Line Boundary in DWG format;
- Environmental Impact Assessment Report (EIAR);
 - Volume 1 – Non-Technical Summary (NTS) and Main Report
 - Volume 2 – Photomontage Booklet
 - Volume 3 – EIAR Appendices
- Natura Impact Statement (NIS)

An electronic copy of the planning application pack as outlined above is enclosed with this letter. An Bord Pleanála and Galway County Council have received a copy of the application pack. The application will be available for inspection at the offices of An Bord Pleanála and Galway County Council for a period of 7 weeks commencing on the 9th July 2024.

All documentation associated with the application as lodged can also be found at the dedicated project website: <http://www.clonbernewfplanning.com>

Submissions or Observations may be made only to An Bord Pleanála (“the Board”) in writing or online at www.pleanala.ie, 64 Marlborough Street, Dublin 1 during the above-mentioned period of seven weeks relating to:

- (i) The implications of the proposed development for proper planning and sustainable development, and
- (ii) The likely effects on the environment of the proposed development, and
- (iii) The likely effects of the proposed development on a European site, if carried out.

Any submissions/observations must be accompanied by a fee of €50 (except for certain prescribed bodies) and must be received by the Board not later than 5.30 p.m. on 27th August 2024.

Such submissions/observations must also include the following information:

- The name of the person making the submission or observation, the name of the person acting on his or her behalf, if any, and the address to which any correspondence relating to the application should be sent,
- The subject matter of the submission or observation, and
- The reasons, consideration and arguments on which the submission or observation is based in full (Article 217 of the Planning and Development Regulations 2001, as amended, refers)

Any submissions or observations which do not comply with the above requirements cannot be considered by the Board. The Board may at its absolute discretion hold an oral hearing on the application (refer to ‘A Guide to Public Participation in Strategic Infrastructure Development’ at www.pleanala.ie). The Board may in respect of an application for permission/approval decide to –


- (a) (i) grant the permission, or
- (ii) make such modifications to the proposed development as it specifies in its decision and grant permission in respect of the proposed development as so modified, or

- (ii) grant permission in respect of part of the proposed development (with or without specified modifications of the foregoing kind), and any of the above decisions may be subject to or without conditions, or
- (b) Refuse to grant the permission

Any enquiries relating to the application process should be directed to the Strategic Infrastructure Development Section of An Bord Pleanála (Tel. 01-8588100).

A person may question the validity of any such decision of the Board by way of an application for judicial review, under order 84 of the Rule of the Superior Courts (S.I. No. 15 of 1986, as amended by S.I. No. 691 of 2011), in accordance with Section 50 of the Planning and Development Act, 2000 as amended. Practical Information on the review mechanism can be accessed on the Boards website (www.pleanala.ie) under the following heading: Legal Notices - Judicial Review Notice. This information is also available on the Citizens Information Service website www.citizensinformation.ie.

Yours sincerely,



Alan Clancy BA, MPlan
Project Planner, MKO

Tel: 091 735611



The Heritage Council
Áras na hOidhreachta
Church Lane
Kilkenny
R95 X264

Our ref: 180740
Your ref: N/A

Date: 2nd July 2024

Re: Section 37E of the Planning and Development Act 2000, as amended – Planning Application to An Bord Pleanála for a Proposed Wind Farm Development in the townlands of Killavoher, Gortagarraun, Cloonarkan, Lomaunaghroe, Clonbern, Ballagh West, Carrownryla and Lissybroder, Co. Galway.

Dear Sir/Madam,

On behalf of our client Clonberne Windfarm Limited, please find enclosed a planning application relating to the proposed construction of a Wind Farm which will comprise of 11 no. wind turbines and associated infrastructure in the townlands of Killavoher, Gortagarraun, Cloonarkan, Lomaunaghroe, Clonbern, Ballagh West, Carrownryla and Lissybroder, Co. Galway. You have received a copy of the application as a noted Prescribed Body.

This application is being made directly to An Bord Pleanála as Strategic Infrastructure Development (SID) under the provisions of Section 37E of the Planning and Development Act 2000, as amended. This position was confirmed by An Bord Pleanála in correspondence dated the 9th November 2020 following pre-application consultations with the Board (Case Reference ABP-307058-20) A copy of that correspondence is included in the application pack as Appendix 4 to the application forms.

The proposed development as set out in the public notices is as follows:

The proposed development will consist of the provision of the following:

- I. 11 no. wind turbines with an overall turbine tip height of 180 metres; a rotor blade diameter of 162 metres; and hub height of 99 metres, and associated foundations, hard-standing and assembly areas;*
- II. Underground electrical cabling (33kV) and communications cabling;*
- III. Provision for the undergrounding of a section of 38kV overhead electrical cabling (as proposed under GCC Ref No. 24/60230), including the provision of 2 no. 38kV Line to Cable Interface End Masts up to a height of 16.2 metres and associated cable ducting to facilitate the undergrounding of the proposed 38kV cabling;*
- IV. Upgrade of existing tracks/ roads and provision of new site access roads, junctions and hardstand areas;*
- V. Construction of 1 no. new gated site entrance off the R328 Regional Road to facilitate the delivery of the construction materials and turbine components to site;*

- VI. *Construction of 2 no. temporary construction compounds and associated ancillary infrastructure including temporary site offices, staff facilities and car-parking areas for staff and visitors, all to be removed at end of construction phase;*
- VII. *Development of 1 no. borrow pit;*
- VIII. *Provision of 3 no. passing bays adjacent to the L22321 Local Road and an existing access track to facilitate the transport of stone material to the site;*
- IX. *Peat and spoil management including the provision of 4 no. peat repository areas and 1 no. spoil repository area;*
- X. *Junction accommodation works including temporary accommodation areas adjacent to the N83 National Secondary Road, R328 Regional Road and L6466 Local Road to facilitate the delivery of turbine components to site;*
- XI. *Site Drainage;*
- XII. *Peatland Enhancement Area;*
- XIII. *Biodiversity Enhancement Measures (including the planting of woodland, linear habitat, grassland management and invasive species removal);*
- XIV. *Tree felling and hedgerow removal to facilitate construction and operation of the proposed development;*
- XV. *Operational stage site signage; and*
- XVI. *All ancillary works and apparatus.*

A thirty five-year operational life from the date of full commissioning of the entire wind farm is being sought and the subsequent decommissioning.

The application is seeking a ten-year planning permission. A concurrent planning application in relation to a proposed substation which will comprise of a 220kV Gas Insulated Switchgear (GIS) building, an Independent Power Producer (IPP) compound, a Battery Energy Storage System (BESS) compound, underground grid connection and associated cabling to connect the proposed Clonberne Wind Farm to the national grid via the existing Flagford to Cashla 220kV overhead line in the townland of Laughil is also being lodged to An Bord Pleanála.

An Environmental Impact Assessment Report (EIAR) and Natura Impact Statement (NIS) have been prepared in relation to the project and accompany this planning application.

As outlined in detail in the accompanying documentation, all elements of the Proposed Project, i.e. the Proposed Wind Farm (subject of this Section 37E application) and the Proposed Grid Connection (subject of a separate Section 182A application), have been assessed as part of the EIAR and NIS lodged.

As the project requires an EIAR the application has been notified to the EIA Portal. The EIA Portal ID is 2024113 and the project details have been uploaded to the EIA Portal.

Contents of Application

The following documents are included in the application pack:

- **Planning Application Documentation**
 - Planning Application Form;
 - Letter of consent on behalf of relevant landowners –appended to the planning application form;
 - Copies of cover letters issued to Prescribed Bodies

- Site Notice (copy, as erected on site on the 2nd July 2024)
- Newspaper Notices – Local Publication: *The Connacht Tribune*, and National Publication: *The Irish Independent* (both publications dated 28th June 2024);
- EIA Portal Confirmation (ID: 2024113) - included with the planning application form;
- Planning Application Drawings (Drawing Schedule included with the planning application form);
- Planning Report
- Red Line Boundary in DWG format;
- Environmental Impact Assessment Report (EIAR);
 - Volume 1 – Non-Technical Summary (NTS) and Main Report
 - Volume 2 – Photomontage Booklet
 - Volume 3 – EIAR Appendices
- Natura Impact Statement (NIS)

An electronic copy of the planning application pack as outlined above is enclosed with this letter. An Bord Pleanála and Galway County Council have received a copy of the application pack. The application will be available for inspection at the offices of An Bord Pleanála and Galway County Council for a period of 7 weeks commencing on the 9th July 2024.

All documentation associated with the application as lodged can also be found at the dedicated project website: <http://www.clonbernewfplanning.com>

Submissions or Observations may be made only to An Bord Pleanála (“the Board”) in writing or online at www.pleanala.ie, 64 Marlborough Street, Dublin 1 during the above-mentioned period of seven weeks relating to:

- (i) The implications of the proposed development for proper planning and sustainable development, and
- (ii) The likely effects on the environment of the proposed development, and
- (iii) The likely effects of the proposed development on a European site, if carried out.

Any submissions/observations must be accompanied by a fee of €50 (except for certain prescribed bodies) and must be received by the Board not later than 5.30 p.m. on 27th August 2024.

Such submissions/observations must also include the following information:

- The name of the person making the submission or observation, the name of the person acting on his or her behalf, if any, and the address to which any correspondence relating to the application should be sent,
- The subject matter of the submission or observation, and
- The reasons, consideration and arguments on which the submission or observation is based in full (Article 217 of the Planning and Development Regulations 2001, as amended, refers)

Any submissions or observations which do not comply with the above requirements cannot be considered by the Board. The Board may at its absolute discretion hold an oral hearing on the application (refer to ‘A Guide to Public Participation in Strategic Infrastructure Development’ at www.pleanala.ie). The Board may in respect of an application for permission/approval decide to –


- (a) (i) grant the permission, or
- (ii) make such modifications to the proposed development as it specifies in its decision and grant permission in respect of the proposed development as so modified, or

- (ii) grant permission in respect of part of the proposed development (with or without specified modifications of the foregoing kind), and any of the above decisions may be subject to or without conditions, or
- (b) Refuse to grant the permission

Any enquiries relating to the application process should be directed to the Strategic Infrastructure Development Section of An Bord Pleanála (Tel. 01-8588100).

A person may question the validity of any such decision of the Board by way of an application for judicial review, under order 84 of the Rule of the Superior Courts (S.I. No. 15 of 1986, as amended by S.I. No. 691 of 2011), in accordance with Section 50 of the Planning and Development Act, 2000 as amended. Practical Information on the review mechanism can be accessed on the Boards website (www.pleanala.ie) under the following heading: Legal Notices - Judicial Review Notice. This information is also available on the Citizens Information Service website www.citizensinformation.ie.

Yours sincerely,



Alan Clancy BA, MPlan
Project Planner, MKO

Tel: 091 735611



An Taisce
5 Foster Place
Temple Bar
Dublin 2
D02 V0P9

Our ref: 180740
Your ref: N/A

Date: 2nd July 2024

Re: Section 37E of the Planning and Development Act 2000, as amended – Planning Application to An Bord Pleanála for a Proposed Wind Farm Development in the townlands of Killavoher, Gortagarraun, Cloonarkan, Lomaunaghroe, Clonbern, Ballagh West, Carrownryla and Lissybroder, Co. Galway.

Dear Sir/Madam,

On behalf of our client Clonberne Windfarm Limited, please find enclosed a planning application relating to the proposed construction of a Wind Farm which will comprise of 11 no. wind turbines and associated infrastructure in the townlands of Killavoher, Gortagarraun, Cloonarkan, Lomaunaghroe, Clonbern, Ballagh West, Carrownryla and Lissybroder, Co. Galway. You have received a copy of the application as a noted Prescribed Body.

This application is being made directly to An Bord Pleanála as Strategic Infrastructure Development (SID) under the provisions of Section 37E of the Planning and Development Act 2000, as amended. This position was confirmed by An Bord Pleanála in correspondence dated the 9th November 2020 following pre-application consultations with the Board (Case Reference ABP-307058-20) A copy of that correspondence is included in the application pack as Appendix 4 to the application forms.

The proposed development as set out in the public notices is as follows:

The proposed development will consist of the provision of the following:

- I. 11 no. wind turbines with an overall turbine tip height of 180 metres; a rotor blade diameter of 162 metres; and hub height of 99 metres, and associated foundations, hard-standing and assembly areas;*
- II. Underground electrical cabling (33kV) and communications cabling;*
- III. Provision for the undergrounding of a section of 38kV overhead electrical cabling (as proposed under GCC Ref No. 24/60230), including the provision of 2 no. 38kV Line to Cable Interface End Masts up to a height of 16.2 metres and associated cable ducting to facilitate the undergrounding of the proposed 38kV cabling;*
- IV. Upgrade of existing tracks/ roads and provision of new site access roads, junctions and hardstand areas;*
- V. Construction of 1 no. new gated site entrance off the R328 Regional Road to facilitate the delivery of the construction materials and turbine components to site;*

- VI. *Construction of 2 no. temporary construction compounds and associated ancillary infrastructure including temporary site offices, staff facilities and car-parking areas for staff and visitors, all to be removed at end of construction phase;*
- VII. *Development of 1 no. borrow pit;*
- VIII. *Provision of 3 no. passing bays adjacent to the L22321 Local Road and an existing access track to facilitate the transport of stone material to the site;*
- IX. *Peat and spoil management including the provision of 4 no. peat repository areas and 1 no. spoil repository area;*
- X. *Junction accommodation works including temporary accommodation areas adjacent to the N83 National Secondary Road, R328 Regional Road and L6466 Local Road to facilitate the delivery of turbine components to site;*
- XI. *Site Drainage;*
- XII. *Peatland Enhancement Area;*
- XIII. *Biodiversity Enhancement Measures (including the planting of woodland, linear habitat, grassland management and invasive species removal);*
- XIV. *Tree felling and hedgerow removal to facilitate construction and operation of the proposed development;*
- XV. *Operational stage site signage; and*
- XVI. *All ancillary works and apparatus.*

A thirty five-year operational life from the date of full commissioning of the entire wind farm is being sought and the subsequent decommissioning.

The application is seeking a ten-year planning permission. A concurrent planning application in relation to a proposed substation which will comprise of a 220kV Gas Insulated Switchgear (GIS) building, an Independent Power Producer (IPP) compound, a Battery Energy Storage System (BESS) compound, underground grid connection and associated cabling to connect the proposed Clonberne Wind Farm to the national grid via the existing Flagford to Cashla 220kV overhead line in the townland of Laughil is also being lodged to An Bord Pleanála.

An Environmental Impact Assessment Report (EIAR) and Natura Impact Statement (NIS) have been prepared in relation to the project and accompany this planning application.

As outlined in detail in the accompanying documentation, all elements of the Proposed Project, i.e. the Proposed Wind Farm (subject of this Section 37E application) and the Proposed Grid Connection (subject of a separate Section 182A application), have been assessed as part of the EIAR and NIS lodged.

As the project requires an EIAR the application has been notified to the EIA Portal. The EIA Portal ID is 2024113 and the project details have been uploaded to the EIA Portal.

Contents of Application

The following documents are included in the application pack:

- **Planning Application Documentation**
 - Planning Application Form;
 - Letter of consent on behalf of relevant landowners –appended to the planning application form;
 - Copies of cover letters issued to Prescribed Bodies

- Site Notice (copy, as erected on site on the 2nd July 2024)
- Newspaper Notices – Local Publication: *The Connacht Tribune*, and National Publication: *The Irish Independent* (both publications dated 28th June 2024);
- EIA Portal Confirmation (ID: 2024113) - included with the planning application form;
- Planning Application Drawings (Drawing Schedule included with the planning application form);
- Planning Report
- Red Line Boundary in DWG format;
- Environmental Impact Assessment Report (EIAR);
 - Volume 1 – Non-Technical Summary (NTS) and Main Report
 - Volume 2 – Photomontage Booklet
 - Volume 3 – EIAR Appendices
- Natura Impact Statement (NIS)

An electronic copy of the planning application pack as outlined above is enclosed with this letter. An Bord Pleanála and Galway County Council have received a copy of the application pack. The application will be available for inspection at the offices of An Bord Pleanála and Galway County Council for a period of 7 weeks commencing on the 9th July 2024.

All documentation associated with the application as lodged can also be found at the dedicated project website: <http://www.clonbernewfplanning.com>

Submissions or Observations may be made only to An Bord Pleanála (“the Board”) in writing or online at www.pleanala.ie, 64 Marlborough Street, Dublin 1 during the above-mentioned period of seven weeks relating to:

- (i) The implications of the proposed development for proper planning and sustainable development, and
- (ii) The likely effects on the environment of the proposed development, and
- (iii) The likely effects of the proposed development on a European site, if carried out.

Any submissions/observations must be accompanied by a fee of €50 (except for certain prescribed bodies) and must be received by the Board not later than 5.30 p.m. on 27th August 2024.

Such submissions/observations must also include the following information:

- The name of the person making the submission or observation, the name of the person acting on his or her behalf, if any, and the address to which any correspondence relating to the application should be sent,
- The subject matter of the submission or observation, and
- The reasons, consideration and arguments on which the submission or observation is based in full (Article 217 of the Planning and Development Regulations 2001, as amended, refers)

Any submissions or observations which do not comply with the above requirements cannot be considered by the Board. The Board may at its absolute discretion hold an oral hearing on the application (refer to ‘A Guide to Public Participation in Strategic Infrastructure Development’ at www.pleanala.ie). The Board may in respect of an application for permission/approval decide to –


- (a) (i) grant the permission, or
- (ii) make such modifications to the proposed development as it specifies in its decision and grant permission in respect of the proposed development as so modified, or

- (ii) grant permission in respect of part of the proposed development (with or without specified modifications of the foregoing kind), and any of the above decisions may be subject to or without conditions, or
- (b) Refuse to grant the permission

Any enquiries relating to the application process should be directed to the Strategic Infrastructure Development Section of An Bord Pleanála (Tel. 01-8588100).

A person may question the validity of any such decision of the Board by way of an application for judicial review, under order 84 of the Rule of the Superior Courts (S.I. No. 15 of 1986, as amended by S.I. No. 691 of 2011), in accordance with Section 50 of the Planning and Development Act, 2000 as amended. Practical Information on the review mechanism can be accessed on the Boards website (www.pleanala.ie) under the following heading: Legal Notices - Judicial Review Notice. This information is also available on the Citizens Information Service website www.citizensinformation.ie.

Yours sincerely,



Alan Clancy BA, MPlan
Project Planner, MKO

Tel: 091 735611



Office of Public Works
Jonathan Swift Street
Trim
Meath
C15 NX36

Our ref: 180740
Your ref: N/A

Date: 2nd July 2024

Re: Section 37E of the Planning and Development Act 2000, as amended – Planning Application to An Bord Pleanála for a Proposed Wind Farm Development in the townlands of Killavoher, Gortagarraun, Cloonarkan, Lomaunaghroe, Clonbern, Ballagh West, Carrownryla and Lissybroder, Co. Galway.

Dear Sir/Madam,

On behalf of our client Clonberne Windfarm Limited, please find enclosed a planning application relating to the proposed construction of a Wind Farm which will comprise of 11 no. wind turbines and associated infrastructure in the townlands of Killavoher, Gortagarraun, Cloonarkan, Lomaunaghroe, Clonbern, Ballagh West, Carrownryla and Lissybroder, Co. Galway. You have received a copy of the application as a noted Prescribed Body.

This application is being made directly to An Bord Pleanála as Strategic Infrastructure Development (SID) under the provisions of Section 37E of the Planning and Development Act 2000, as amended. This position was confirmed by An Bord Pleanála in correspondence dated the 9th November 2020 following pre-application consultations with the Board (Case Reference ABP-307058-20) A copy of that correspondence is included in the application pack as Appendix 4 to the application forms.

The proposed development as set out in the public notices is as follows:

The proposed development will consist of the provision of the following:

- I. 11 no. wind turbines with an overall turbine tip height of 180 metres; a rotor blade diameter of 162 metres; and hub height of 99 metres, and associated foundations, hard-standing and assembly areas;*
- II. Underground electrical cabling (33kV) and communications cabling;*
- III. Provision for the undergrounding of a section of 38kV overhead electrical cabling (as proposed under GCC Ref No. 24/60230), including the provision of 2 no. 38kV Line to Cable Interface End Masts up to a height of 16.2 metres and associated cable ducting to facilitate the undergrounding of the proposed 38kV cabling;*
- IV. Upgrade of existing tracks/ roads and provision of new site access roads, junctions and hardstand areas;*
- V. Construction of 1 no. new gated site entrance off the R328 Regional Road to facilitate the delivery of the construction materials and turbine components to site;*

- VI. *Construction of 2 no. temporary construction compounds and associated ancillary infrastructure including temporary site offices, staff facilities and car-parking areas for staff and visitors, all to be removed at end of construction phase;*
- VII. *Development of 1 no. borrow pit;*
- VIII. *Provision of 3 no. passing bays adjacent to the L22321 Local Road and an existing access track to facilitate the transport of stone material to the site;*
- IX. *Peat and spoil management including the provision of 4 no. peat repository areas and 1 no. spoil repository area;*
- X. *Junction accommodation works including temporary accommodation areas adjacent to the N83 National Secondary Road, R328 Regional Road and L6466 Local Road to facilitate the delivery of turbine components to site;*
- XI. *Site Drainage;*
- XII. *Peatland Enhancement Area;*
- XIII. *Biodiversity Enhancement Measures (including the planting of woodland, linear habitat, grassland management and invasive species removal);*
- XIV. *Tree felling and hedgerow removal to facilitate construction and operation of the proposed development;*
- XV. *Operational stage site signage; and*
- XVI. *All ancillary works and apparatus.*

A thirty five-year operational life from the date of full commissioning of the entire wind farm is being sought and the subsequent decommissioning.

The application is seeking a ten-year planning permission. A concurrent planning application in relation to a proposed substation which will comprise of a 220kV Gas Insulated Switchgear (GIS) building, an Independent Power Producer (IPP) compound, a Battery Energy Storage System (BESS) compound, underground grid connection and associated cabling to connect the proposed Clonberne Wind Farm to the national grid via the existing Flagford to Cashla 220kV overhead line in the townland of Laughil is also being lodged to An Bord Pleanála.

An Environmental Impact Assessment Report (EIAR) and Natura Impact Statement (NIS) have been prepared in relation to the project and accompany this planning application.

As outlined in detail in the accompanying documentation, all elements of the Proposed Project, i.e. the Proposed Wind Farm (subject of this Section 37E application) and the Proposed Grid Connection (subject of a separate Section 182A application), have been assessed as part of the EIAR and NIS lodged.

As the project requires an EIAR the application has been notified to the EIA Portal. The EIA Portal ID is 2024113 and the project details have been uploaded to the EIA Portal.

Contents of Application

The following documents are included in the application pack:

- **Planning Application Documentation**
 - Planning Application Form;
 - Letter of consent on behalf of relevant landowners –appended to the planning application form;
 - Copies of cover letters issued to Prescribed Bodies

- Site Notice (copy, as erected on site on the 2nd July 2024)
- Newspaper Notices – Local Publication: *The Connacht Tribune*, and National Publication: *The Irish Independent* (both publications dated 28th June 2024);
- EIA Portal Confirmation (ID: 2024113) - included with the planning application form;
- Planning Application Drawings (Drawing Schedule included with the planning application form);
- Planning Report
- Red Line Boundary in DWG format;
- Environmental Impact Assessment Report (EIAR);
 - Volume 1 – Non-Technical Summary (NTS) and Main Report
 - Volume 2 – Photomontage Booklet
 - Volume 3 – EIAR Appendices
- Natura Impact Statement (NIS)

An electronic copy of the planning application pack as outlined above is enclosed with this letter. An Bord Pleanála and Galway County Council have received a copy of the application pack. The application will be available for inspection at the offices of An Bord Pleanála and Galway County Council for a period of 7 weeks commencing on the 9th July 2024.

All documentation associated with the application as lodged can also be found at the dedicated project website: <http://www.clonbernewfplanning.com>

Submissions or Observations may be made only to An Bord Pleanála (“the Board”) in writing or online at www.pleanala.ie, 64 Marlborough Street, Dublin 1 during the above-mentioned period of seven weeks relating to:

- (i) The implications of the proposed development for proper planning and sustainable development, and
- (ii) The likely effects on the environment of the proposed development, and
- (iii) The likely effects of the proposed development on a European site, if carried out.

Any submissions/observations must be accompanied by a fee of €50 (except for certain prescribed bodies) and must be received by the Board not later than 5.30 p.m. on 27th August 2024.

Such submissions/observations must also include the following information:

- The name of the person making the submission or observation, the name of the person acting on his or her behalf, if any, and the address to which any correspondence relating to the application should be sent,
- The subject matter of the submission or observation, and
- The reasons, consideration and arguments on which the submission or observation is based in full (Article 217 of the Planning and Development Regulations 2001, as amended, refers)

Any submissions or observations which do not comply with the above requirements cannot be considered by the Board. The Board may at its absolute discretion hold an oral hearing on the application (refer to ‘A Guide to Public Participation in Strategic Infrastructure Development’ at www.pleanala.ie). The Board may in respect of an application for permission/approval decide to –


- (a) (i) grant the permission, or
- (ii) make such modifications to the proposed development as it specifies in its decision and grant permission in respect of the proposed development as so modified, or

- (ii) grant permission in respect of part of the proposed development (with or without specified modifications of the foregoing kind), and any of the above decisions may be subject to or without conditions, or
- (b) Refuse to grant the permission

Any enquiries relating to the application process should be directed to the Strategic Infrastructure Development Section of An Bord Pleanála (Tel. 01-8588100).

A person may question the validity of any such decision of the Board by way of an application for judicial review, under order 84 of the Rule of the Superior Courts (S.I. No. 15 of 1986, as amended by S.I. No. 691 of 2011), in accordance with Section 50 of the Planning and Development Act, 2000 as amended. Practical Information on the review mechanism can be accessed on the Boards website (www.pleanala.ie) under the following heading: Legal Notices - Judicial Review Notice. This information is also available on the Citizens Information Service website www.citizensinformation.ie.

Yours sincerely,



Alan Clancy BA, MPlan
Project Planner, MKO

Tel: 091 735611



Inland Fisheries Ireland
3044 Lake Drive
Citywest Business Campus
Dublin 24
D24 CK66

Our ref: 180740
Your ref: N/A

Date: 2nd July 2024

Re: Section 37E of the Planning and Development Act 2000, as amended – Planning Application to An Bord Pleanála for a Proposed Wind Farm Development in the townlands of Killavoher, Gortagarraun, Cloonarkan, Lomaunaghroe, Clonbern, Ballagh West, Carrownryla and Lissybroder, Co. Galway.

Dear Sir/Madam,

On behalf of our client Clonberne Windfarm Limited, please find enclosed a planning application relating to the proposed construction of a Wind Farm which will comprise of 11 no. wind turbines and associated infrastructure in the townlands of Killavoher, Gortagarraun, Cloonarkan, Lomaunaghroe, Clonbern, Ballagh West, Carrownryla and Lissybroder, Co. Galway. You have received a copy of the application as a noted Prescribed Body.

This application is being made directly to An Bord Pleanála as Strategic Infrastructure Development (SID) under the provisions of Section 37E of the Planning and Development Act 2000, as amended. This position was confirmed by An Bord Pleanála in correspondence dated the 9th November 2020 following pre-application consultations with the Board (Case Reference ABP-307058-20) A copy of that correspondence is included in the application pack as Appendix 4 to the application forms.

The proposed development as set out in the public notices is as follows:

The proposed development will consist of the provision of the following:

- I. 11 no. wind turbines with an overall turbine tip height of 180 metres; a rotor blade diameter of 162 metres; and hub height of 99 metres, and associated foundations, hard-standing and assembly areas;*
- II. Underground electrical cabling (33kV) and communications cabling;*
- III. Provision for the undergrounding of a section of 38kV overhead electrical cabling (as proposed under GCC Ref No. 24/60230), including the provision of 2 no. 38kV Line to Cable Interface End Masts up to a height of 16.2 metres and associated cable ducting to facilitate the undergrounding of the proposed 38kV cabling;*
- IV. Upgrade of existing tracks/ roads and provision of new site access roads, junctions and hardstand areas;*
- V. Construction of 1 no. new gated site entrance off the R328 Regional Road to facilitate the delivery of the construction materials and turbine components to site;*

MKO, Tuam Road, Galway, H91 VW84
+353 (0)91 735 611 | mkoireland.ie | info@mkoireland.ie

Dublin - MKO, 9C Beckett Way, Park West Business Park, Dublin, D12 XN9W
McCarthy Keville O'Sullivan Ltd t/a MKO. Registered in Ireland No: 462657. VAT No: IE9693052R

- VI. *Construction of 2 no. temporary construction compounds and associated ancillary infrastructure including temporary site offices, staff facilities and car-parking areas for staff and visitors, all to be removed at end of construction phase;*
- VII. *Development of 1 no. borrow pit;*
- VIII. *Provision of 3 no. passing bays adjacent to the L22321 Local Road and an existing access track to facilitate the transport of stone material to the site;*
- IX. *Peat and spoil management including the provision of 4 no. peat repository areas and 1 no. spoil repository area;*
- X. *Junction accommodation works including temporary accommodation areas adjacent to the N83 National Secondary Road, R328 Regional Road and L6466 Local Road to facilitate the delivery of turbine components to site;*
- XI. *Site Drainage;*
- XII. *Peatland Enhancement Area;*
- XIII. *Biodiversity Enhancement Measures (including the planting of woodland, linear habitat, grassland management and invasive species removal);*
- XIV. *Tree felling and hedgerow removal to facilitate construction and operation of the proposed development;*
- XV. *Operational stage site signage; and*
- XVI. *All ancillary works and apparatus.*

A thirty five-year operational life from the date of full commissioning of the entire wind farm is being sought and the subsequent decommissioning.

The application is seeking a ten-year planning permission. A concurrent planning application in relation to a proposed substation which will comprise of a 220kV Gas Insulated Switchgear (GIS) building, an Independent Power Producer (IPP) compound, a Battery Energy Storage System (BESS) compound, underground grid connection and associated cabling to connect the proposed Clonberne Wind Farm to the national grid via the existing Flagford to Cashla 220kV overhead line in the townland of Laughil is also being lodged to An Bord Pleanála.

An Environmental Impact Assessment Report (EIAR) and Natura Impact Statement (NIS) have been prepared in relation to the project and accompany this planning application.

As outlined in detail in the accompanying documentation, all elements of the Proposed Project, i.e. the Proposed Wind Farm (subject of this Section 37E application) and the Proposed Grid Connection (subject of a separate Section 182A application), have been assessed as part of the EIAR and NIS lodged.

As the project requires an EIAR the application has been notified to the EIA Portal. The EIA Portal ID is 2024113 and the project details have been uploaded to the EIA Portal.

Contents of Application

The following documents are included in the application pack:

- **Planning Application Documentation**
 - Planning Application Form;
 - Letter of consent on behalf of relevant landowners –appended to the planning application form;
 - Copies of cover letters issued to Prescribed Bodies

- Site Notice (copy, as erected on site on the 2nd July 2024)
- Newspaper Notices – Local Publication: *The Connacht Tribune*, and National Publication: *The Irish Independent* (both publications dated 28th June 2024);
- EIA Portal Confirmation (ID: 2024113) - included with the planning application form;
- Planning Application Drawings (Drawing Schedule included with the planning application form);
- Planning Report
- Red Line Boundary in DWG format;
- Environmental Impact Assessment Report (EIAR);
 - Volume 1 – Non-Technical Summary (NTS) and Main Report
 - Volume 2 – Photomontage Booklet
 - Volume 3 – EIAR Appendices
- Natura Impact Statement (NIS)

An electronic copy of the planning application pack as outlined above is enclosed with this letter. An Bord Pleanála and Galway County Council have received a copy of the application pack. The application will be available for inspection at the offices of An Bord Pleanála and Galway County Council for a period of 7 weeks commencing on the 9th July 2024.

All documentation associated with the application as lodged can also be found at the dedicated project website: <http://www.clonbernewfplanning.com>

Submissions or Observations may be made only to An Bord Pleanála (“the Board”) in writing or online at www.pleanala.ie, 64 Marlborough Street, Dublin 1 during the above-mentioned period of seven weeks relating to:

- (i) The implications of the proposed development for proper planning and sustainable development, and
- (ii) The likely effects on the environment of the proposed development, and
- (iii) The likely effects of the proposed development on a European site, if carried out.

Any submissions/observations must be accompanied by a fee of €50 (except for certain prescribed bodies) and must be received by the Board not later than 5.30 p.m. on 27th August 2024.

Such submissions/observations must also include the following information:

- The name of the person making the submission or observation, the name of the person acting on his or her behalf, if any, and the address to which any correspondence relating to the application should be sent,
- The subject matter of the submission or observation, and
- The reasons, consideration and arguments on which the submission or observation is based in full (Article 217 of the Planning and Development Regulations 2001, as amended, refers)

Any submissions or observations which do not comply with the above requirements cannot be considered by the Board. The Board may at its absolute discretion hold an oral hearing on the application (refer to ‘A Guide to Public Participation in Strategic Infrastructure Development’ at www.pleanala.ie). The Board may in respect of an application for permission/approval decide to –


- (a) (i) grant the permission, or
- (ii) make such modifications to the proposed development as it specifies in its decision and grant permission in respect of the proposed development as so modified, or

- (ii) grant permission in respect of part of the proposed development (with or without specified modifications of the foregoing kind), and any of the above decisions may be subject to or without conditions, or
- (b) Refuse to grant the permission

Any enquiries relating to the application process should be directed to the Strategic Infrastructure Development Section of An Bord Pleanála (Tel. 01-8588100).

A person may question the validity of any such decision of the Board by way of an application for judicial review, under order 84 of the Rule of the Superior Courts (S.I. No. 15 of 1986, as amended by S.I. No. 691 of 2011), in accordance with Section 50 of the Planning and Development Act, 2000 as amended. Practical Information on the review mechanism can be accessed on the Boards website (www.pleanala.ie) under the following heading: Legal Notices - Judicial Review Notice. This information is also available on the Citizens Information Service website www.citizensinformation.ie.

Yours sincerely,



Alan Clancy BA, MPlan
Project Planner, MKO

Tel: 091 735611



Irish Aviation Authority
The Times Building
11-12 D'Olier Street
Dublin 2
D02 T449

Our ref: 180740
Your ref: N/A

Date: 2nd July 2024

Re: Section 37E of the Planning and Development Act 2000, as amended – Planning Application to An Bord Pleanála for a Proposed Wind Farm Development in the townlands of Killavoher, Gortagarraun, Cloonarkan, Lomaunaghroe, Clonbern, Ballagh West, Carrownryla and Lissybroder, Co. Galway.

Dear Sir/Madam,

On behalf of our client Clonberne Windfarm Limited, please find enclosed a planning application relating to the proposed construction of a Wind Farm which will comprise of 11 no. wind turbines and associated infrastructure in the townlands of Killavoher, Gortagarraun, Cloonarkan, Lomaunaghroe, Clonbern, Ballagh West, Carrownryla and Lissybroder, Co. Galway. You have received a copy of the application as a noted Prescribed Body.

This application is being made directly to An Bord Pleanála as Strategic Infrastructure Development (SID) under the provisions of Section 37E of the Planning and Development Act 2000, as amended. This position was confirmed by An Bord Pleanála in correspondence dated the 9th November 2020 following pre-application consultations with the Board (Case Reference ABP-307058-20) A copy of that correspondence is included in the application pack as Appendix 4 to the application forms.

The proposed development as set out in the public notices is as follows:

The proposed development will consist of the provision of the following:

- I. 11 no. wind turbines with an overall turbine tip height of 180 metres; a rotor blade diameter of 162 metres; and hub height of 99 metres, and associated foundations, hard-standing and assembly areas;*
- II. Underground electrical cabling (33kV) and communications cabling;*
- III. Provision for the undergrounding of a section of 38kV overhead electrical cabling (as proposed under GCC Ref No. 24/60230), including the provision of 2 no. 38kV Line to Cable Interface End Masts up to a height of 16.2 metres and associated cable ducting to facilitate the undergrounding of the proposed 38kV cabling;*
- IV. Upgrade of existing tracks/ roads and provision of new site access roads, junctions and hardstand areas;*
- V. Construction of 1 no. new gated site entrance off the R328 Regional Road to facilitate the delivery of the construction materials and turbine components to site;*

- VI. *Construction of 2 no. temporary construction compounds and associated ancillary infrastructure including temporary site offices, staff facilities and car-parking areas for staff and visitors, all to be removed at end of construction phase;*
- VII. *Development of 1 no. borrow pit;*
- VIII. *Provision of 3 no. passing bays adjacent to the L22321 Local Road and an existing access track to facilitate the transport of stone material to the site;*
- IX. *Peat and spoil management including the provision of 4 no. peat repository areas and 1 no. spoil repository area;*
- X. *Junction accommodation works including temporary accommodation areas adjacent to the N83 National Secondary Road, R328 Regional Road and L6466 Local Road to facilitate the delivery of turbine components to site;*
- XI. *Site Drainage;*
- XII. *Peatland Enhancement Area;*
- XIII. *Biodiversity Enhancement Measures (including the planting of woodland, linear habitat, grassland management and invasive species removal);*
- XIV. *Tree felling and hedgerow removal to facilitate construction and operation of the proposed development;*
- XV. *Operational stage site signage; and*
- XVI. *All ancillary works and apparatus.*

A thirty five-year operational life from the date of full commissioning of the entire wind farm is being sought and the subsequent decommissioning.

The application is seeking a ten-year planning permission. A concurrent planning application in relation to a proposed substation which will comprise of a 220kV Gas Insulated Switchgear (GIS) building, an Independent Power Producer (IPP) compound, a Battery Energy Storage System (BESS) compound, underground grid connection and associated cabling to connect the proposed Clonberne Wind Farm to the national grid via the existing Flagford to Cashla 220kV overhead line in the townland of Laughil is also being lodged to An Bord Pleanála.

An Environmental Impact Assessment Report (EIAR) and Natura Impact Statement (NIS) have been prepared in relation to the project and accompany this planning application.

As outlined in detail in the accompanying documentation, all elements of the Proposed Project, i.e. the Proposed Wind Farm (subject of this Section 37E application) and the Proposed Grid Connection (subject of a separate Section 182A application), have been assessed as part of the EIAR and NIS lodged.

As the project requires an EIAR the application has been notified to the EIA Portal. The EIA Portal ID is 2024113 and the project details have been uploaded to the EIA Portal.

Contents of Application

The following documents are included in the application pack:

- **Planning Application Documentation**
 - Planning Application Form;
 - Letter of consent on behalf of relevant landowners –appended to the planning application form;
 - Copies of cover letters issued to Prescribed Bodies

- Site Notice (copy, as erected on site on the 2nd July 2024)
- Newspaper Notices – Local Publication: *The Connacht Tribune*, and National Publication: *The Irish Independent* (both publications dated 28th June 2024);
- EIA Portal Confirmation (ID: 2024113) - included with the planning application form;
- Planning Application Drawings (Drawing Schedule included with the planning application form);
- Planning Report
- Red Line Boundary in DWG format;
- Environmental Impact Assessment Report (EIAR);
 - Volume 1 – Non-Technical Summary (NTS) and Main Report
 - Volume 2 – Photomontage Booklet
 - Volume 3 – EIAR Appendices
- Natura Impact Statement (NIS)

An electronic copy of the planning application pack as outlined above is enclosed with this letter. An Bord Pleanála and Galway County Council have received a copy of the application pack. The application will be available for inspection at the offices of An Bord Pleanála and Galway County Council for a period of 7 weeks commencing on the 9th July 2024.

All documentation associated with the application as lodged can also be found at the dedicated project website: <http://www.clonbernewfplanning.com>

Submissions or Observations may be made only to An Bord Pleanála (“the Board”) in writing or online at www.pleanala.ie, 64 Marlborough Street, Dublin 1 during the above-mentioned period of seven weeks relating to:

- (i) The implications of the proposed development for proper planning and sustainable development, and
- (ii) The likely effects on the environment of the proposed development, and
- (iii) The likely effects of the proposed development on a European site, if carried out.

Any submissions/observations must be accompanied by a fee of €50 (except for certain prescribed bodies) and must be received by the Board not later than 5.30 p.m. on 27th August 2024.

Such submissions/observations must also include the following information:

- The name of the person making the submission or observation, the name of the person acting on his or her behalf, if any, and the address to which any correspondence relating to the application should be sent,
- The subject matter of the submission or observation, and
- The reasons, consideration and arguments on which the submission or observation is based in full (Article 217 of the Planning and Development Regulations 2001, as amended, refers)

Any submissions or observations which do not comply with the above requirements cannot be considered by the Board. The Board may at its absolute discretion hold an oral hearing on the application (refer to ‘A Guide to Public Participation in Strategic Infrastructure Development’ at www.pleanala.ie). The Board may in respect of an application for permission/approval decide to –


- (a) (i) grant the permission, or
- (ii) make such modifications to the proposed development as it specifies in its decision and grant permission in respect of the proposed development as so modified, or

- (ii) grant permission in respect of part of the proposed development (with or without specified modifications of the foregoing kind), and any of the above decisions may be subject to or without conditions, or
- (b) Refuse to grant the permission

Any enquiries relating to the application process should be directed to the Strategic Infrastructure Development Section of An Bord Pleanála (Tel. 01-8588100).

A person may question the validity of any such decision of the Board by way of an application for judicial review, under order 84 of the Rule of the Superior Courts (S.I. No. 15 of 1986, as amended by S.I. No. 691 of 2011), in accordance with Section 50 of the Planning and Development Act, 2000 as amended. Practical Information on the review mechanism can be accessed on the Boards website (www.pleanala.ie) under the following heading: Legal Notices - Judicial Review Notice. This information is also available on the Citizens Information Service website www.citizensinformation.ie.

Yours sincerely,



Alan Clancy BA, MPlan
Project Planner, MKO

Tel: 091 735611



Health & Safety Authority
The Metropolitan Building
James Joyce Street
Dublin 1
D01 K0Y8

Our ref: 180740
Your ref: N/A

Date: 2nd July 2024

Re: Section 37E of the Planning and Development Act 2000, as amended – Planning Application to An Bord Pleanála for a Proposed Wind Farm Development in the townlands of Killavoher, Gortarraun, Cloonarkan, Lomaunaghroe, Clonbern, Ballagh West, Carrownryla and Lissybroder, Co. Galway.

Dear Sir/Madam,

On behalf of our client Clonberne Windfarm Limited, please find enclosed a planning application relating to the proposed construction of a Wind Farm which will comprise of 11 no. wind turbines and associated infrastructure in the townlands of Killavoher, Gortarraun, Cloonarkan, Lomaunaghroe, Clonbern, Ballagh West, Carrownryla and Lissybroder, Co. Galway. You have received a copy of the application as a noted Prescribed Body.

This application is being made directly to An Bord Pleanála as Strategic Infrastructure Development (SID) under the provisions of Section 37E of the Planning and Development Act 2000, as amended. This position was confirmed by An Bord Pleanála in correspondence dated the 9th November 2020 following pre-application consultations with the Board (Case Reference ABP-307058-20) A copy of that correspondence is included in the application pack as Appendix 4 to the application forms.

The proposed development as set out in the public notices is as follows:

The proposed development will consist of the provision of the following:

- I. 11 no. wind turbines with an overall turbine tip height of 180 metres; a rotor blade diameter of 162 metres; and hub height of 99 metres, and associated foundations, hard-standing and assembly areas;*
- II. Underground electrical cabling (33kV) and communications cabling;*
- III. Provision for the undergrounding of a section of 38kV overhead electrical cabling (as proposed under GCC Ref No. 24/60230), including the provision of 2 no. 38kV Line to Cable Interface End Masts up to a height of 16.2 metres and associated cable ducting to facilitate the undergrounding of the proposed 38kV cabling;*
- IV. Upgrade of existing tracks/roads and provision of new site access roads, junctions and hardstand areas;*
- V. Construction of 1 no. new gated site entrance off the R328 Regional Road to facilitate the delivery of the construction materials and turbine components to site;*

MKO, Tuam Road, Galway, H91 VW84
+353 (0)91 735 611 | mkoireland.ie | info@mkoireland.ie

Dublin - MKO, 9C Beckett Way, Park West Business Park, Dublin, D12 XN9W
McCarthy Keville O'Sullivan Ltd t/a MKO. Registered in Ireland No: 462657. VAT No: IE9693052R

- VI. *Construction of 2 no. temporary construction compounds and associated ancillary infrastructure including temporary site offices, staff facilities and car-parking areas for staff and visitors, all to be removed at end of construction phase;*
- VII. *Development of 1 no. borrow pit;*
- VIII. *Provision of 3 no. passing bays adjacent to the L22321 Local Road and an existing access track to facilitate the transport of stone material to the site;*
- IX. *Peat and spoil management including the provision of 4 no. peat repository areas and 1 no. spoil repository area;*
- X. *Junction accommodation works including temporary accommodation areas adjacent to the N83 National Secondary Road, R328 Regional Road and L6466 Local Road to facilitate the delivery of turbine components to site;*
- XI. *Site Drainage;*
- XII. *Peatland Enhancement Area;*
- XIII. *Biodiversity Enhancement Measures (including the planting of woodland, linear habitat, grassland management and invasive species removal);*
- XIV. *Tree felling and hedgerow removal to facilitate construction and operation of the proposed development;*
- XV. *Operational stage site signage; and*
- XVI. *All ancillary works and apparatus.*

A thirty five-year operational life from the date of full commissioning of the entire wind farm is being sought and the subsequent decommissioning.

The application is seeking a ten-year planning permission. A concurrent planning application in relation to a proposed substation which will comprise of a 220kV Gas Insulated Switchgear (GIS) building, an Independent Power Producer (IPP) compound, a Battery Energy Storage System (BESS) compound, underground grid connection and associated cabling to connect the proposed Clonberne Wind Farm to the national grid via the existing Flagford to Cashla 220kV overhead line in the townland of Laughil is also being lodged to An Bord Pleanála.

An Environmental Impact Assessment Report (EIAR) and Natura Impact Statement (NIS) have been prepared in relation to the project and accompany this planning application.

As outlined in detail in the accompanying documentation, all elements of the Proposed Project, i.e. the Proposed Wind Farm (subject of this Section 37E application) and the Proposed Grid Connection (subject of a separate Section 182A application), have been assessed as part of the EIAR and NIS lodged.

As the project requires an EIAR the application has been notified to the EIA Portal. The EIA Portal ID is 2024113 and the project details have been uploaded to the EIA Portal.

Contents of Application

The following documents are included in the application pack:

- **Planning Application Documentation**
 - Planning Application Form;
 - Letter of consent on behalf of relevant landowners –appended to the planning application form;
 - Copies of cover letters issued to Prescribed Bodies

- Site Notice (copy, as erected on site on the 2nd July 2024)
- Newspaper Notices – Local Publication: *The Connacht Tribune*, and National Publication: *The Irish Independent* (both publications dated 28th June 2024);
- EIA Portal Confirmation (ID: 2024113) - included with the planning application form;
- Planning Application Drawings (Drawing Schedule included with the planning application form);
- Planning Report
- Red Line Boundary in DWG format;
- Environmental Impact Assessment Report (EIAR);
 - Volume 1 – Non-Technical Summary (NTS) and Main Report
 - Volume 2 – Photomontage Booklet
 - Volume 3 – EIAR Appendices
- Natura Impact Statement (NIS)

An electronic copy of the planning application pack as outlined above is enclosed with this letter. An Bord Pleanála and Galway County Council have received a copy of the application pack. The application will be available for inspection at the offices of An Bord Pleanála and Galway County Council for a period of 7 weeks commencing on the 9th July 2024.

All documentation associated with the application as lodged can also be found at the dedicated project website: <http://www.clonbernewfplanning.com>

Submissions or Observations may be made only to An Bord Pleanála (“the Board”) in writing or online at www.pleanala.ie, 64 Marlborough Street, Dublin 1 during the above-mentioned period of seven weeks relating to:

- (i) The implications of the proposed development for proper planning and sustainable development, and
- (ii) The likely effects on the environment of the proposed development, and
- (iii) The likely effects of the proposed development on a European site, if carried out.

Any submissions/observations must be accompanied by a fee of €50 (except for certain prescribed bodies) and must be received by the Board not later than 5.30 p.m. on 27th August 2024.

Such submissions/observations must also include the following information:

- The name of the person making the submission or observation, the name of the person acting on his or her behalf, if any, and the address to which any correspondence relating to the application should be sent,
- The subject matter of the submission or observation, and
- The reasons, consideration and arguments on which the submission or observation is based in full (Article 217 of the Planning and Development Regulations 2001, as amended, refers)

Any submissions or observations which do not comply with the above requirements cannot be considered by the Board. The Board may at its absolute discretion hold an oral hearing on the application (refer to ‘A Guide to Public Participation in Strategic Infrastructure Development’ at www.pleanala.ie). The Board may in respect of an application for permission/approval decide to –


- (a) (i) grant the permission, or
- (ii) make such modifications to the proposed development as it specifies in its decision and grant permission in respect of the proposed development as so modified, or

- (ii) grant permission in respect of part of the proposed development (with or without specified modifications of the foregoing kind), and any of the above decisions may be subject to or without conditions, or
- (b) Refuse to grant the permission

Any enquiries relating to the application process should be directed to the Strategic Infrastructure Development Section of An Bord Pleanála (Tel. 01-8588100).

A person may question the validity of any such decision of the Board by way of an application for judicial review, under order 84 of the Rule of the Superior Courts (S.I. No. 15 of 1986, as amended by S.I. No. 691 of 2011), in accordance with Section 50 of the Planning and Development Act, 2000 as amended. Practical Information on the review mechanism can be accessed on the Boards website (www.pleanala.ie) under the following heading: Legal Notices - Judicial Review Notice. This information is also available on the Citizens Information Service website www.citizensinformation.ie.

Yours sincerely,



Alan Clancy BA, MPlan
Project Planner, MKO

Tel: 091 735611



Galway County Council
Áras an Chontae
Prospect Hill
Galway
H91 H6KX

Our ref: 180740
Your ref: N/A

Date: 2nd July 2024

Re: Section 37E of the Planning and Development Act 2000, as amended – Planning Application to An Bord Pleanála for a Proposed Wind Farm Development in the townlands of Killavoher, Gortarraun, Cloonarkan, Lomaunaghroe, Clonbern, Ballagh West, Carrownryla and Lissybroder, Co. Galway.

Dear Sir/Madam,

On behalf of our client Clonberne Windfarm Limited, please find enclosed a planning application relating to the proposed construction of a Wind Farm which will comprise of 11 no. wind turbines and associated infrastructure in the townlands of Killavoher, Gortarraun, Cloonarkan, Lomaunaghroe, Clonbern, Ballagh West, Carrownryla and Lissybroder, Co. Galway. You have received a copy of the application as a noted Prescribed Body.

This application is being made directly to An Bord Pleanála as Strategic Infrastructure Development (SID) under the provisions of Section 37E of the Planning and Development Act 2000, as amended. This position was confirmed by An Bord Pleanála in correspondence dated the 9th November 2020 following pre-application consultations with the Board (Case Reference ABP-307058-20) A copy of that correspondence is included in the application pack as Appendix 4 to the application forms.

The proposed development as set out in the public notices is as follows:

The proposed development will consist of the provision of the following:

- I. 11 no. wind turbines with an overall turbine tip height of 180 metres; a rotor blade diameter of 162 metres; and hub height of 99 metres, and associated foundations, hard-standing and assembly areas;*
- II. Underground electrical cabling (33kV) and communications cabling;*
- III. Provision for the undergrounding of a section of 38kV overhead electrical cabling (as proposed under GCC Ref No. 24/60230), including the provision of 2 no. 38kV Line to Cable Interface End Masts up to a height of 16.2 metres and associated cable ducting to facilitate the undergrounding of the proposed 38kV cabling;*
- IV. Upgrade of existing tracks/roads and provision of new site access roads, junctions and hardstand areas;*
- V. Construction of 1 no. new gated site entrance off the R328 Regional Road to facilitate the delivery of the construction materials and turbine components to site;*

MKO, Tuam Road, Galway, H91 VW84
+353 (0)91 735 611 | mkoireland.ie | info@mkoireland.ie

Dublin - MKO, 9C Beckett Way, Park West Business Park, Dublin, D12 XN9W
McCarthy Keville O'Sullivan Ltd t/a MKO. Registered in Ireland No: 462657. VAT No: IE9693052R

- VI. *Construction of 2 no. temporary construction compounds and associated ancillary infrastructure including temporary site offices, staff facilities and car-parking areas for staff and visitors, all to be removed at end of construction phase;*
- VII. *Development of 1 no. borrow pit;*
- VIII. *Provision of 3 no. passing bays adjacent to the L22321 Local Road and an existing access track to facilitate the transport of stone material to the site;*
- IX. *Peat and spoil management including the provision of 4 no. peat repository areas and 1 no. spoil repository area;*
- X. *Junction accommodation works including temporary accommodation areas adjacent to the N83 National Secondary Road, R328 Regional Road and L6466 Local Road to facilitate the delivery of turbine components to site;*
- XI. *Site Drainage;*
- XII. *Peatland Enhancement Area;*
- XIII. *Biodiversity Enhancement Measures (including the planting of woodland, linear habitat, grassland management and invasive species removal);*
- XIV. *Tree felling and hedgerow removal to facilitate construction and operation of the proposed development;*
- XV. *Operational stage site signage; and*
- XVI. *All ancillary works and apparatus.*

A thirty five-year operational life from the date of full commissioning of the entire wind farm is being sought and the subsequent decommissioning.

The application is seeking a ten-year planning permission. A concurrent planning application in relation to a proposed substation which will comprise of a 220kV Gas Insulated Switchgear (GIS) building, an Independent Power Producer (IPP) compound, a Battery Energy Storage System (BESS) compound, underground grid connection and associated cabling to connect the proposed Clonberne Wind Farm to the national grid via the existing Flagford to Cashla 220kV overhead line in the townland of Laughil is also being lodged to An Bord Pleanála.

An Environmental Impact Assessment Report (EIAR) and Natura Impact Statement (NIS) have been prepared in relation to the project and accompany this planning application.

As outlined in detail in the accompanying documentation, all elements of the Proposed Project, i.e. the Proposed Wind Farm (subject of this Section 37E application) and the Proposed Grid Connection (subject of a separate Section 182A application), have been assessed as part of the EIAR and NIS lodged.

As the project requires an EIAR the application has been notified to the EIA Portal. The EIA Portal ID is 2024113 and the project details have been uploaded to the EIA Portal.

Contents of Application

The following documents are included in the application pack:

- **Planning Application Documentation**
 - Planning Application Form;
 - Letter of consent on behalf of relevant landowners –appended to the planning application form;
 - Copies of cover letters issued to Prescribed Bodies

- Site Notice (copy, as erected on site on the 2nd July 2024)
- Newspaper Notices – Local Publication: *The Connacht Tribune*, and National Publication: *The Irish Independent* (both publications dated 28th June 2024);
- EIA Portal Confirmation (ID: 2024113) - included with the planning application form;
- Planning Application Drawings (Drawing Schedule included with the planning application form);
- Planning Report
- Red Line Boundary in DWG format;
- Environmental Impact Assessment Report (EIAR);
 - Volume 1 – Non-Technical Summary (NTS) and Main Report
 - Volume 2 – Photomontage Booklet
 - Volume 3 – EIAR Appendices
- Natura Impact Statement (NIS)

An electronic copy of the planning application pack as outlined above is enclosed with this letter. An Bord Pleanála and Galway County Council have received a copy of the application pack. The application will be available for inspection at the offices of An Bord Pleanála and Galway County Council for a period of 7 weeks commencing on the 9th July 2024.

All documentation associated with the application as lodged can also be found at the dedicated project website: <http://www.clonbernewfplanning.com>

Submissions or Observations may be made only to An Bord Pleanála (“the Board”) in writing or online at www.pleanala.ie, 64 Marlborough Street, Dublin 1 during the above-mentioned period of seven weeks relating to:

- (i) The implications of the proposed development for proper planning and sustainable development, and
- (ii) The likely effects on the environment of the proposed development, and
- (iii) The likely effects of the proposed development on a European site, if carried out.

Any submissions/observations must be accompanied by a fee of €50 (except for certain prescribed bodies) and must be received by the Board not later than 5.30 p.m. on 27th August 2024.

Such submissions/observations must also include the following information:

- The name of the person making the submission or observation, the name of the person acting on his or her behalf, if any, and the address to which any correspondence relating to the application should be sent,
- The subject matter of the submission or observation, and
- The reasons, consideration and arguments on which the submission or observation is based in full (Article 217 of the Planning and Development Regulations 2001, as amended, refers)

Any submissions or observations which do not comply with the above requirements cannot be considered by the Board. The Board may at its absolute discretion hold an oral hearing on the application (refer to ‘A Guide to Public Participation in Strategic Infrastructure Development’ at www.pleanala.ie). The Board may in respect of an application for permission/approval decide to –


- (a) (i) grant the permission, or
- (ii) make such modifications to the proposed development as it specifies in its decision and grant permission in respect of the proposed development as so modified, or

- (ii) grant permission in respect of part of the proposed development (with or without specified modifications of the foregoing kind), and any of the above decisions may be subject to or without conditions, or
- (b) Refuse to grant the permission

Any enquiries relating to the application process should be directed to the Strategic Infrastructure Development Section of An Bord Pleanála (Tel. 01-8588100).

A person may question the validity of any such decision of the Board by way of an application for judicial review, under order 84 of the Rule of the Superior Courts (S.I. No. 15 of 1986, as amended by S.I. No. 691 of 2011), in accordance with Section 50 of the Planning and Development Act, 2000 as amended. Practical Information on the review mechanism can be accessed on the Boards website (www.pleanala.ie) under the following heading: Legal Notices - Judicial Review Notice. This information is also available on the Citizens Information Service website www.citizensinformation.ie.

Yours sincerely,



Alan Clancy BA, MPlan
Project Planner, MKO

Tel: 091 735611



Fáilte Ireland
Environment and Planning
88-95 Amiens Street
Dublin 1
D01 WR86

Our ref: 180740
Your ref: N/A

Date: 2nd July 2024

Re: Section 37E of the Planning and Development Act 2000, as amended – Planning Application to An Bord Pleanála for a Proposed Wind Farm Development in the townlands of Killavoher, Gortarraun, Cloonarkan, Lomaunaghroe, Clonbern, Ballagh West, Carrownryla and Lissybroder, Co. Galway.

Dear Sir/Madam,

On behalf of our client Clonberne Windfarm Limited, please find enclosed a planning application relating to the proposed construction of a Wind Farm which will comprise of 11 no. wind turbines and associated infrastructure in the townlands of Killavoher, Gortarraun, Cloonarkan, Lomaunaghroe, Clonbern, Ballagh West, Carrownryla and Lissybroder, Co. Galway. You have received a copy of the application as a noted Prescribed Body.

This application is being made directly to An Bord Pleanála as Strategic Infrastructure Development (SID) under the provisions of Section 37E of the Planning and Development Act 2000, as amended. This position was confirmed by An Bord Pleanála in correspondence dated the 9th November 2020 following pre-application consultations with the Board (Case Reference ABP-307058-20) A copy of that correspondence is included in the application pack as Appendix 4 to the application forms.

The proposed development as set out in the public notices is as follows:

The proposed development will consist of the provision of the following:

- I. 11 no. wind turbines with an overall turbine tip height of 180 metres; a rotor blade diameter of 162 metres; and hub height of 99 metres, and associated foundations, hard-standing and assembly areas;*
- II. Underground electrical cabling (33kV) and communications cabling;*
- III. Provision for the undergrounding of a section of 38kV overhead electrical cabling (as proposed under GCC Ref No. 24/60230), including the provision of 2 no. 38kV Line to Cable Interface End Masts up to a height of 16.2 metres and associated cable ducting to facilitate the undergrounding of the proposed 38kV cabling;*
- IV. Upgrade of existing tracks/roads and provision of new site access roads, junctions and hardstand areas;*
- V. Construction of 1 no. new gated site entrance off the R328 Regional Road to facilitate the delivery of the construction materials and turbine components to site;*

MKO, Tuam Road, Galway, H91 VW84
+353 (0)91 735 611 | mkoireland.ie | info@mkoireland.ie

Dublin - MKO, 9C Beckett Way, Park West Business Park, Dublin, D12 XN9W
McCarthy Keville O'Sullivan Ltd t/a MKO. Registered in Ireland No: 462657. VAT No: IE9693052R

- VI. *Construction of 2 no. temporary construction compounds and associated ancillary infrastructure including temporary site offices, staff facilities and car-parking areas for staff and visitors, all to be removed at end of construction phase;*
- VII. *Development of 1 no. borrow pit;*
- VIII. *Provision of 3 no. passing bays adjacent to the L22321 Local Road and an existing access track to facilitate the transport of stone material to the site;*
- IX. *Peat and spoil management including the provision of 4 no. peat repository areas and 1 no. spoil repository area;*
- X. *Junction accommodation works including temporary accommodation areas adjacent to the N83 National Secondary Road, R328 Regional Road and L6466 Local Road to facilitate the delivery of turbine components to site;*
- XI. *Site Drainage;*
- XII. *Peatland Enhancement Area;*
- XIII. *Biodiversity Enhancement Measures (including the planting of woodland, linear habitat, grassland management and invasive species removal);*
- XIV. *Tree felling and hedgerow removal to facilitate construction and operation of the proposed development;*
- XV. *Operational stage site signage; and*
- XVI. *All ancillary works and apparatus.*

A thirty five-year operational life from the date of full commissioning of the entire wind farm is being sought and the subsequent decommissioning.

The application is seeking a ten-year planning permission. A concurrent planning application in relation to a proposed substation which will comprise of a 220kV Gas Insulated Switchgear (GIS) building, an Independent Power Producer (IPP) compound, a Battery Energy Storage System (BESS) compound, underground grid connection and associated cabling to connect the proposed Clonberne Wind Farm to the national grid via the existing Flagford to Cashla 220kV overhead line in the townland of Laughil is also being lodged to An Bord Pleanála.

An Environmental Impact Assessment Report (EIAR) and Natura Impact Statement (NIS) have been prepared in relation to the project and accompany this planning application.

As outlined in detail in the accompanying documentation, all elements of the Proposed Project, i.e. the Proposed Wind Farm (subject of this Section 37E application) and the Proposed Grid Connection (subject of a separate Section 182A application), have been assessed as part of the EIAR and NIS lodged.

As the project requires an EIAR the application has been notified to the EIA Portal. The EIA Portal ID is 2024113 and the project details have been uploaded to the EIA Portal.

Contents of Application

The following documents are included in the application pack:

- **Planning Application Documentation**
 - Planning Application Form;
 - Letter of consent on behalf of relevant landowners –appended to the planning application form;
 - Copies of cover letters issued to Prescribed Bodies

- Site Notice (copy, as erected on site on the 2nd July 2024)
- Newspaper Notices – Local Publication: *The Connacht Tribune*, and National Publication: *The Irish Independent* (both publications dated 28th June 2024);
- EIA Portal Confirmation (ID: 2024113) - included with the planning application form;
- Planning Application Drawings (Drawing Schedule included with the planning application form);
- Planning Report
- Red Line Boundary in DWG format;
- Environmental Impact Assessment Report (EIAR);
 - Volume 1 – Non-Technical Summary (NTS) and Main Report
 - Volume 2 – Photomontage Booklet
 - Volume 3 – EIAR Appendices
- Natura Impact Statement (NIS)

An electronic copy of the planning application pack as outlined above is enclosed with this letter. An Bord Pleanála and Galway County Council have received a copy of the application pack. The application will be available for inspection at the offices of An Bord Pleanála and Galway County Council for a period of 7 weeks commencing on the 9th July 2024.

All documentation associated with the application as lodged can also be found at the dedicated project website: <http://www.clonbernewfplanning.com>

Submissions or Observations may be made only to An Bord Pleanála (“the Board”) in writing or online at www.pleanala.ie, 64 Marlborough Street, Dublin 1 during the above-mentioned period of seven weeks relating to:

- (i) The implications of the proposed development for proper planning and sustainable development, and
- (ii) The likely effects on the environment of the proposed development, and
- (iii) The likely effects of the proposed development on a European site, if carried out.

Any submissions/observations must be accompanied by a fee of €50 (except for certain prescribed bodies) and must be received by the Board not later than 5.30 p.m. on 27th August 2024.

Such submissions/observations must also include the following information:

- The name of the person making the submission or observation, the name of the person acting on his or her behalf, if any, and the address to which any correspondence relating to the application should be sent,
- The subject matter of the submission or observation, and
- The reasons, consideration and arguments on which the submission or observation is based in full (Article 217 of the Planning and Development Regulations 2001, as amended, refers)

Any submissions or observations which do not comply with the above requirements cannot be considered by the Board. The Board may at its absolute discretion hold an oral hearing on the application (refer to ‘A Guide to Public Participation in Strategic Infrastructure Development’ at www.pleanala.ie). The Board may in respect of an application for permission/approval decide to –


- (a) (i) grant the permission, or
- (ii) make such modifications to the proposed development as it specifies in its decision and grant permission in respect of the proposed development as so modified, or

- (ii) grant permission in respect of part of the proposed development (with or without specified modifications of the foregoing kind), and any of the above decisions may be subject to or without conditions, or
- (b) Refuse to grant the permission

Any enquiries relating to the application process should be directed to the Strategic Infrastructure Development Section of An Bord Pleanála (Tel. 01-8588100).

A person may question the validity of any such decision of the Board by way of an application for judicial review, under order 84 of the Rule of the Superior Courts (S.I. No. 15 of 1986, as amended by S.I. No. 691 of 2011), in accordance with Section 50 of the Planning and Development Act, 2000 as amended. Practical Information on the review mechanism can be accessed on the Boards website (www.pleanala.ie) under the following heading: Legal Notices - Judicial Review Notice. This information is also available on the Citizens Information Service website www.citizensinformation.ie.

Yours sincerely,



Alan Clancy BA, MPlan
Project Planner, MKO

Tel: 091 735611