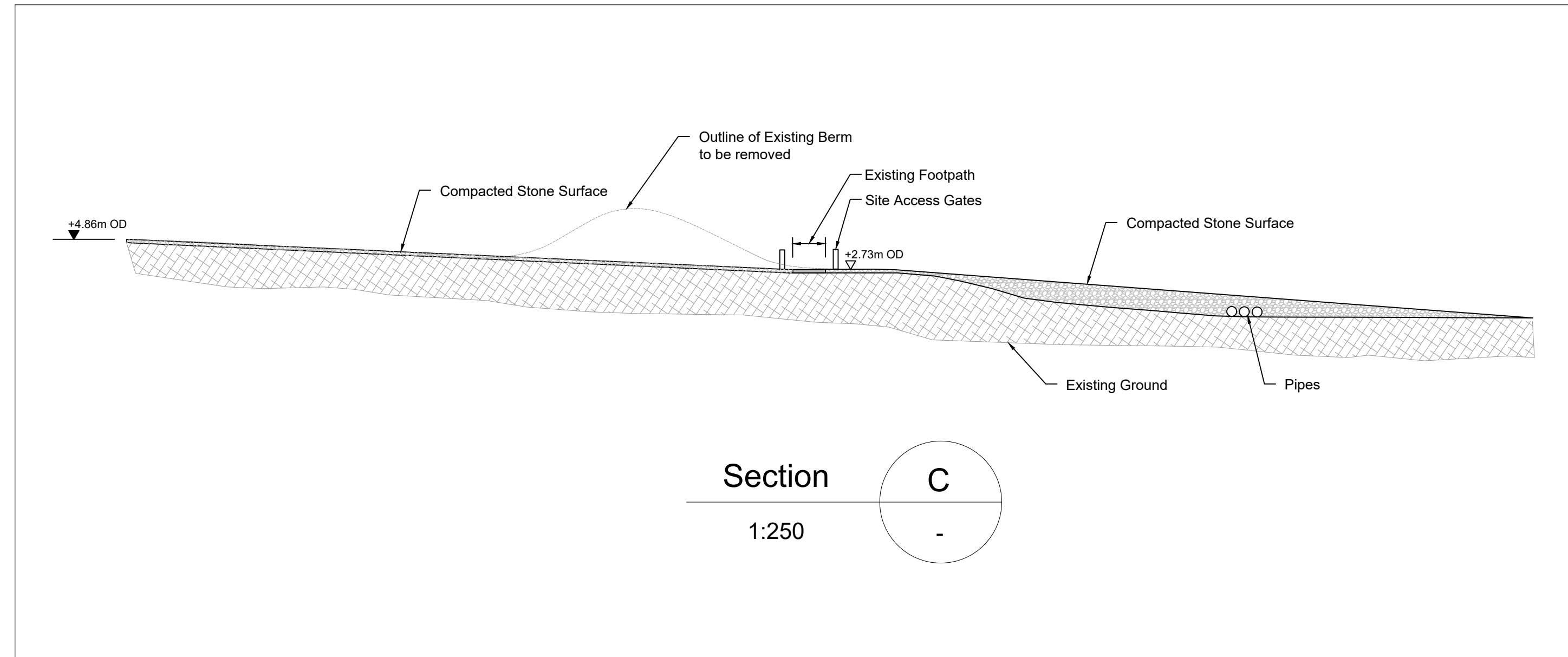
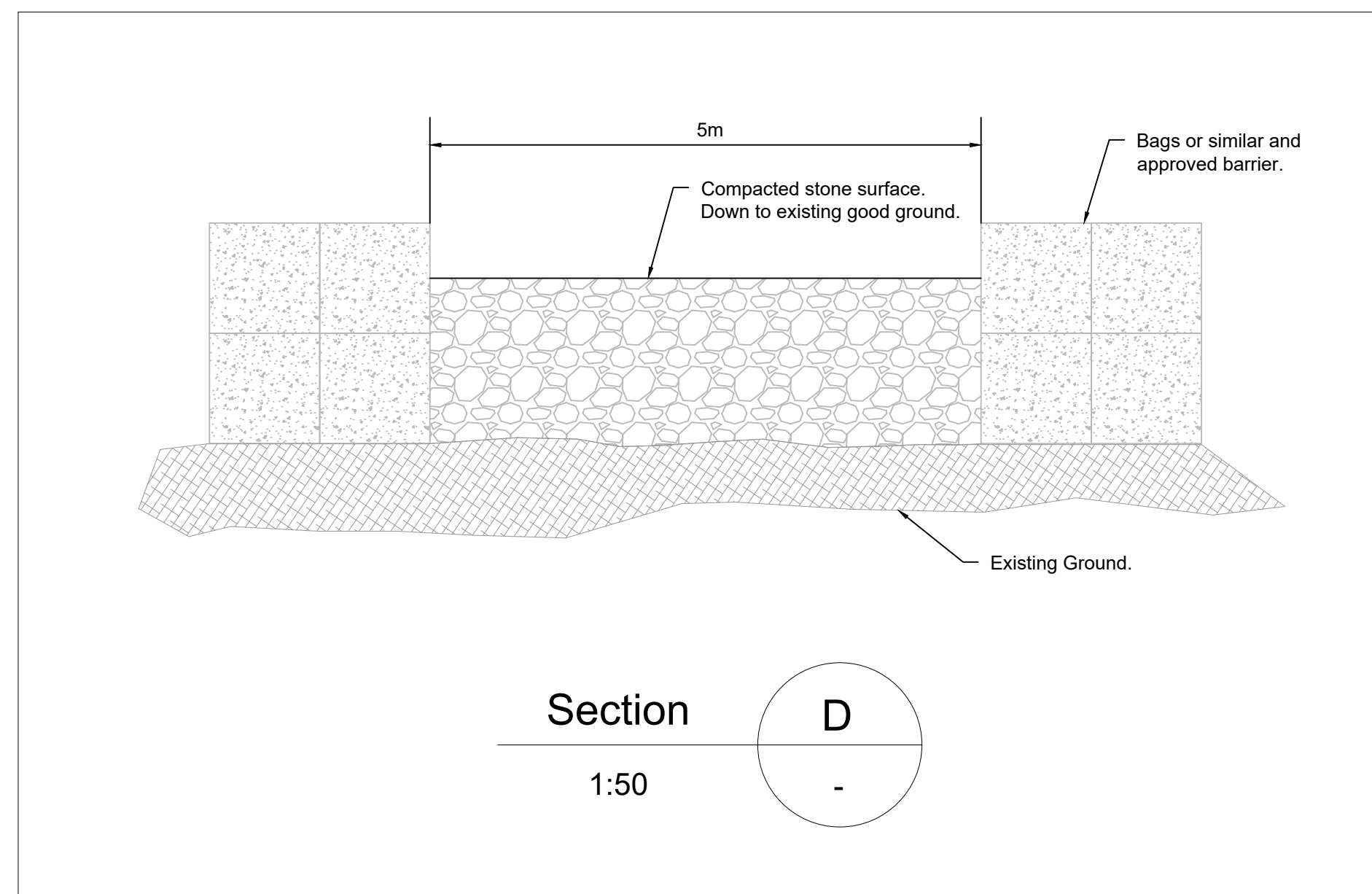


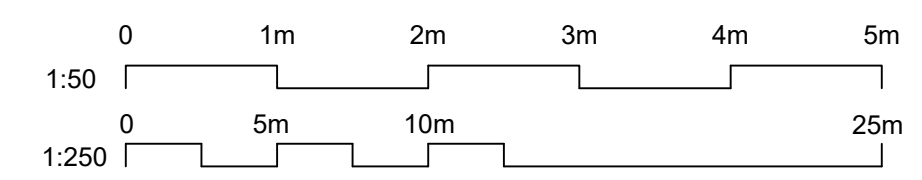
Temporary Access Ramp - Plan
Scale 1:250



Section C
1:250



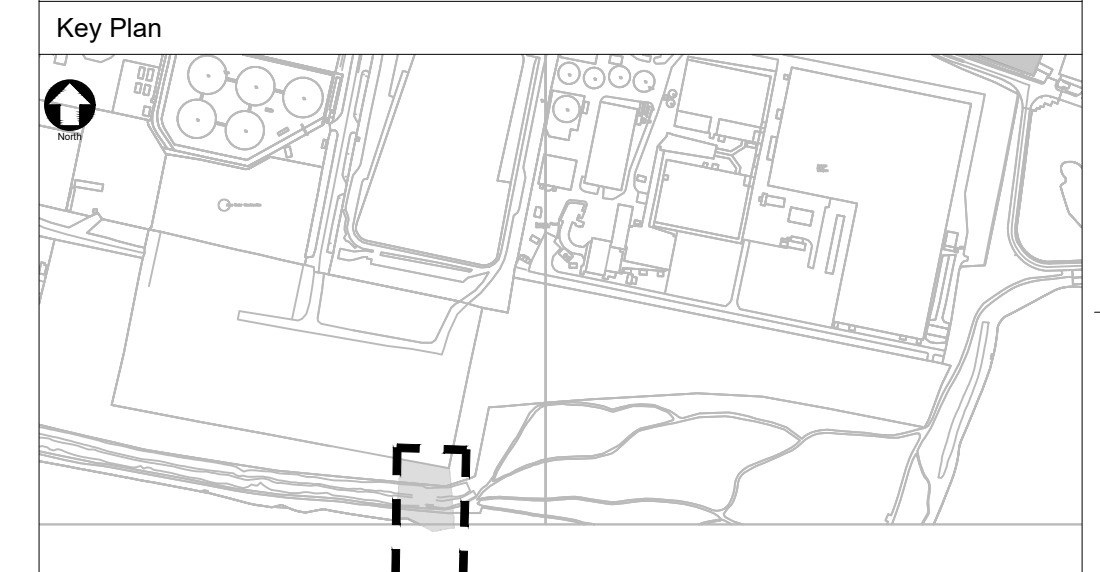
Section D
1:50



- Notes**
1. Copyright Licence no: CYAL50378444 © Tailte Éireann – Surveying.
 2. Tailte Éireann 1:2,500 Sheet No's: 3264-10, 3264-15, 3265-06 & 3265-11.
 3. For planning purposes only – not for construction

Key to Symbols

- Planning Application Boundary
- Existing Footpath
- Compact Temporary Stone Fill
- Existing Ground
- Construction Compound A
- Temporary Access Ramp on to the Intertidal Area
- Temporary Site Fencing
- High Water Mark



References

Rev	Date	Description	Drawn	Ch'k'd	App'd
A	21/08/24	Planning Issue	MN	MN	DM

Rev	Date	Description	Drawn	Ch'k'd	App'd
A	21/08/24	Planning Issue	MN	MN	DM



Client

CODLING WIND PARK

Title

TEMPORARY ACCESS RAMP TO THE INTERTIDAL AREA

Scale at A1	Status	Rev	Security
As shown	Planning	A	STD

TOBIN Drawing Number
CWP-TOB-CON-08-02-DWG-0015

© TOBIN
This document is issued for the party which commissioned it and for specific purposes connected with the captioned project only. It should not be relied upon by any other party or used for any other purpose.
We accept no responsibility for the consequences of this document being relied upon by any other party, or being used for any other purpose, or containing any error or omission which is due to an error or omission in data supplied to us by other parties.