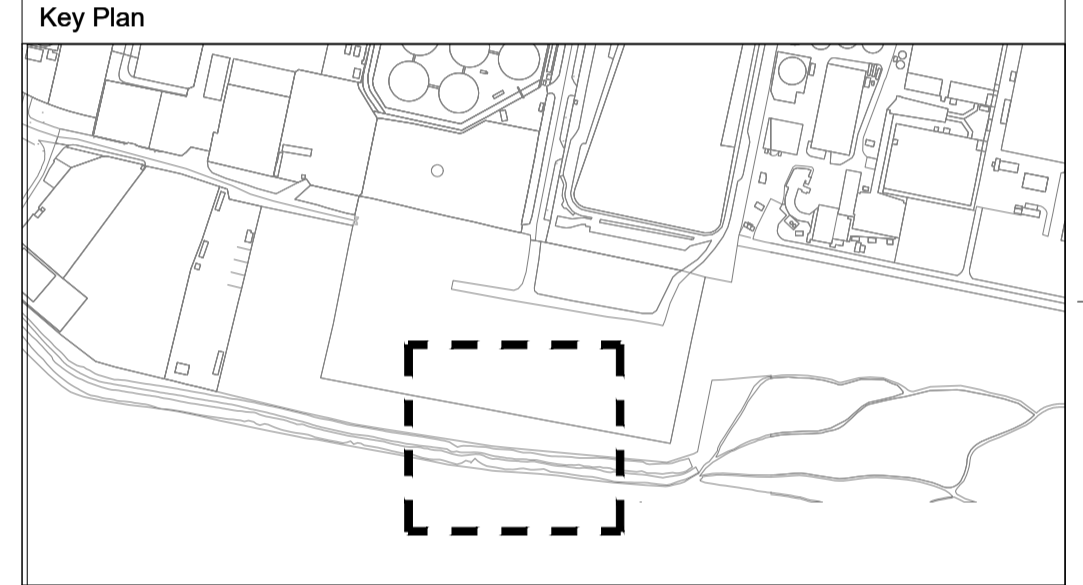




- Notes**
1. Copyright Licence no: CYAL50378444 © Tailte Éireann – Surveying.
 2. Tailte Éireann 1:2,500 Sheet No's: 3264-10, 3264-15, 3265-06 & 3265-11.
 3. For planning purposes only – not for construction.
 4. All dimensions are in metres.

- Key to Symbols**
- High Water Mark
 - Onshore Export Cable TJB Connection
 - Offshore Export Cables (Preferred Alignment)
 - Compound A
 - Existing Footpath
 - Temporary TJB Sheet Pile
 - Underground Link Box
 - Fibre Optic Chamber
 - - - Demarcation Fence

Note:
Landscaping omitted from this drawing. For landscape reinstatement plans, refer to drawing: CWP-TOB-CON-08-02-DWG-0057.



References

Rev	Date	Description	Drawn	Ch'k'd	App'd
A	21/08/24	Planning Issue	MN	MN	DM

Rev	Date	Description	Drawn	Ch'k'd	App'd
A	21/08/24	Planning Issue	MN	MN	DM



Client

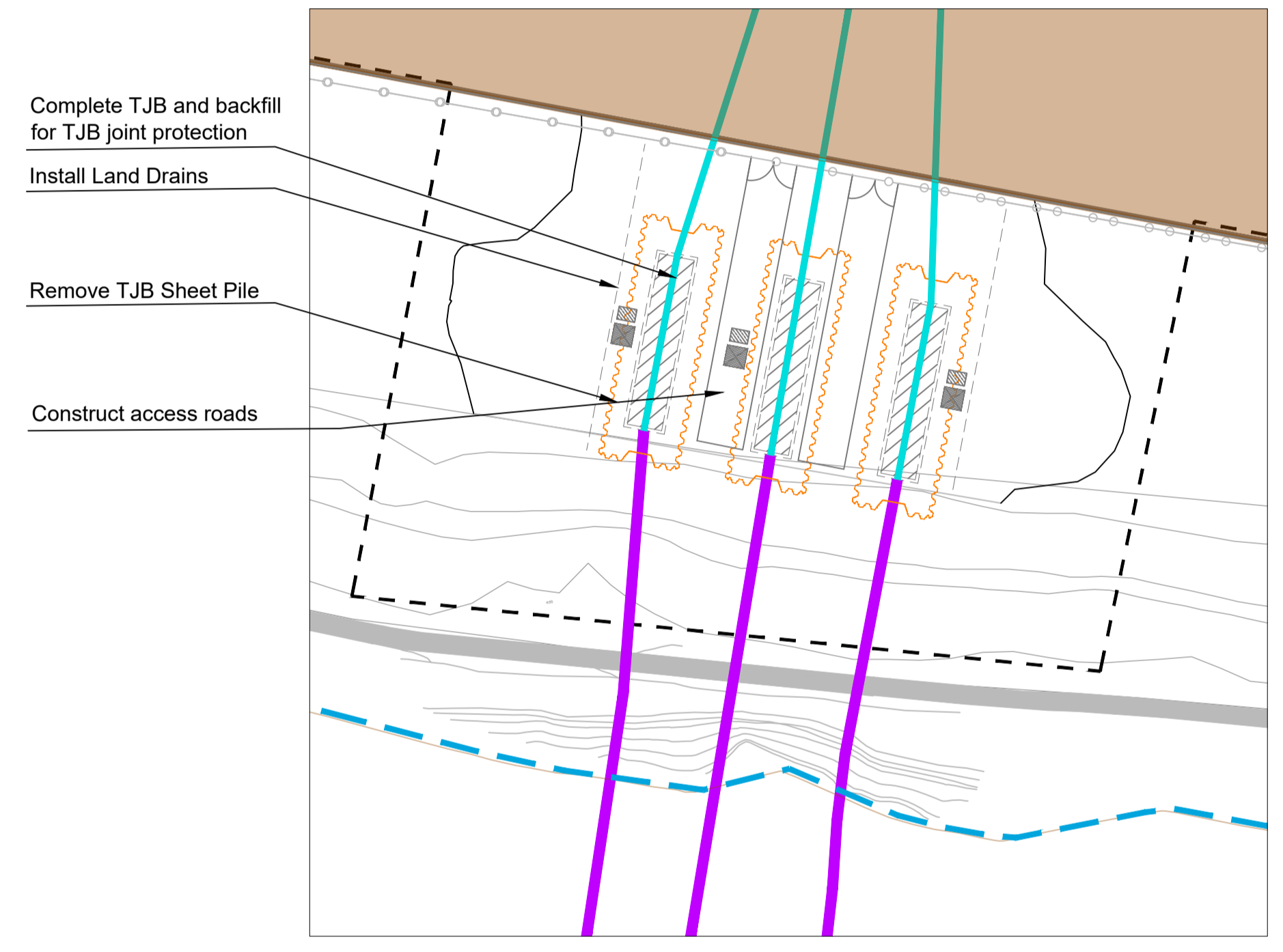
CODLING WIND PARK

Title

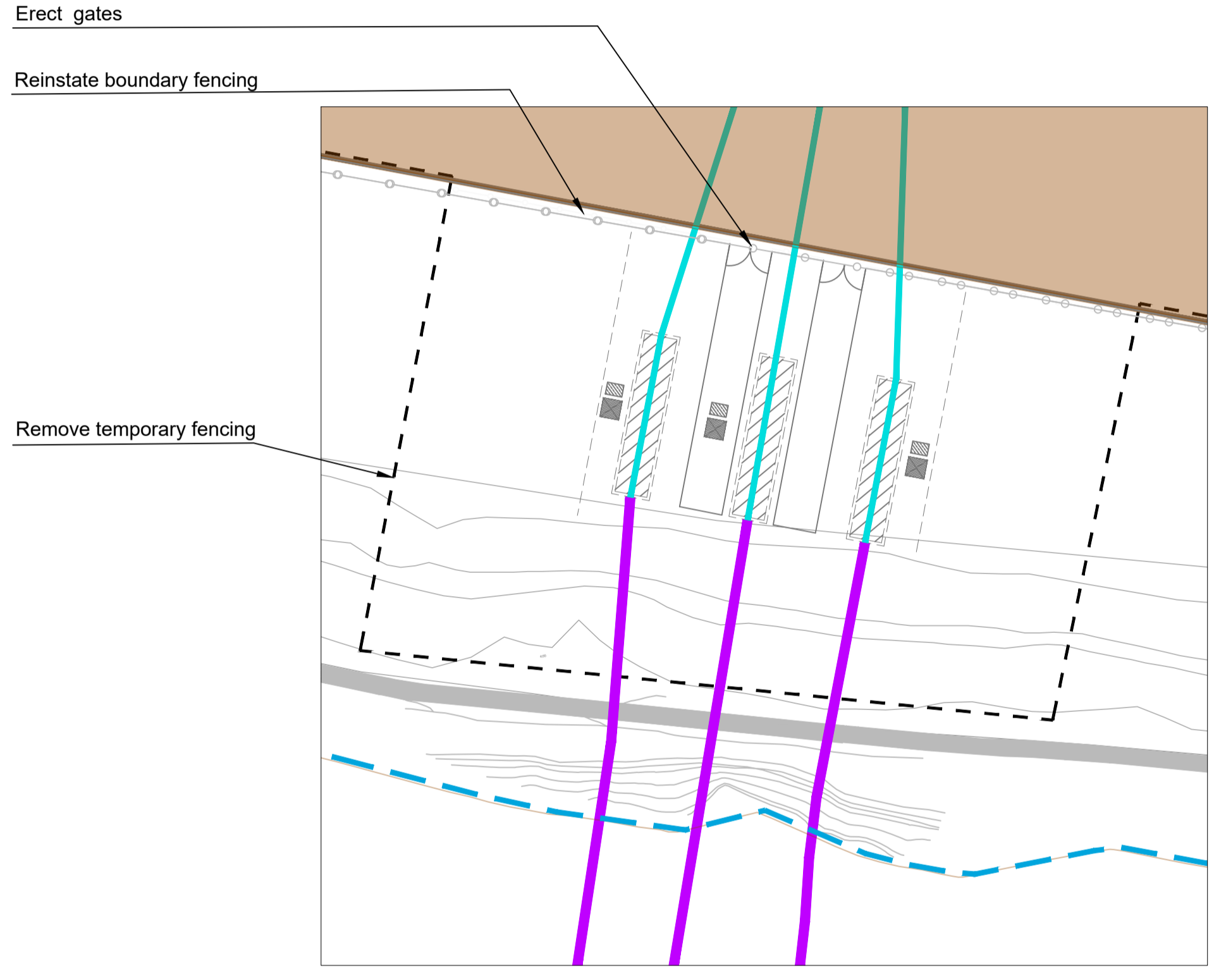
LANDFALL DETAILS
CONSTRUCTION SEQUENCE
Sheet 3 of 3

Scale at A1	Status	Rev	Security
1:500	Planning	A	STD

TOBIN Drawing Number
CWP-TOB-CON-08-02-DWG-0019



Step 13 - TJB completion



Step 14 - TJB area landscaping

