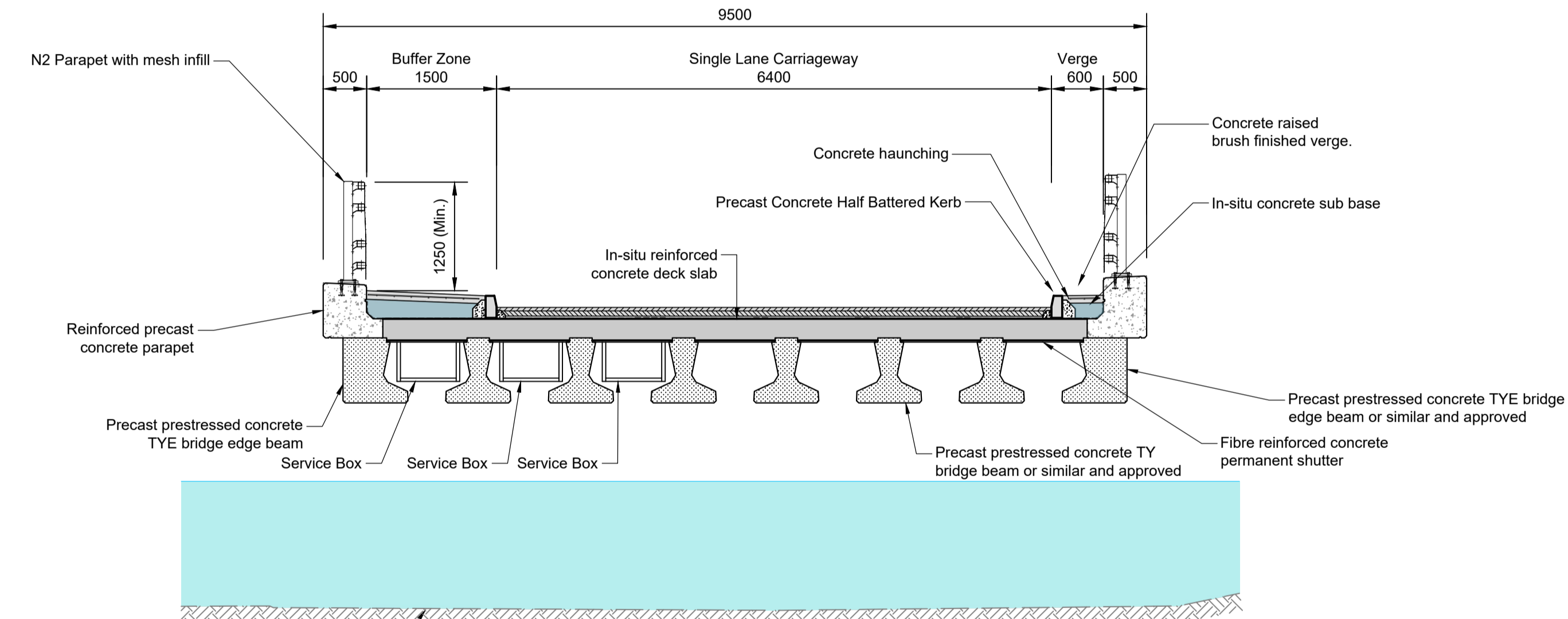
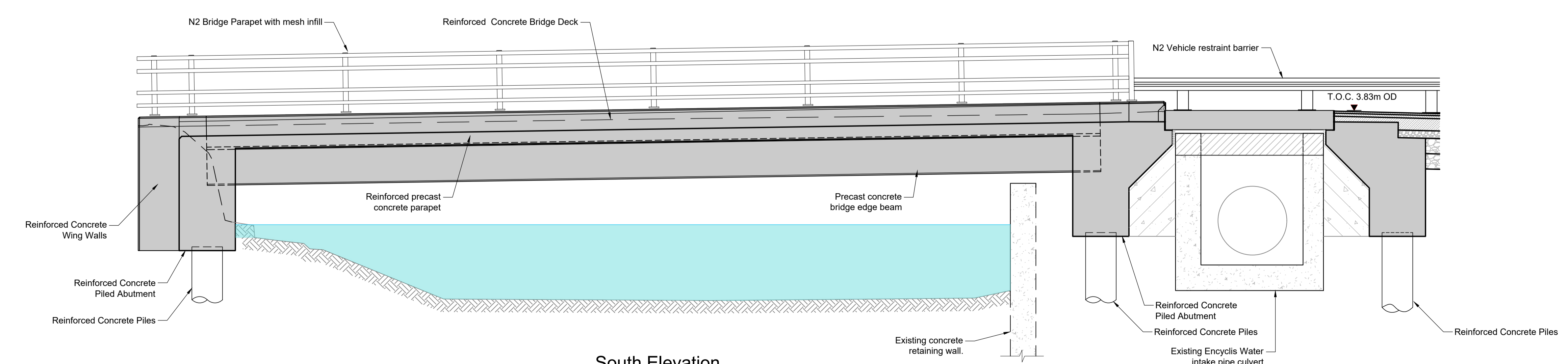


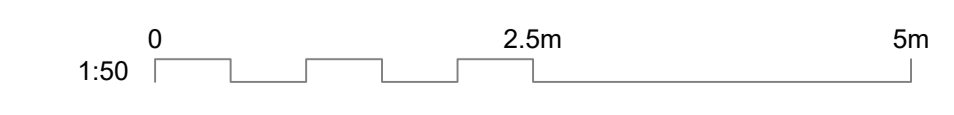
Section 1-1  
0031



Section 2-2  
0031



South Elevation



**Notes**

- For planning purposes only – not for construction.
- All dimensions are in millimetres.
- All levels are in metres above Malin Head datum.

**Key to Symbols**

**Safety, Health and Environmental Information**

**References**

Rev	Date	Description	Drawn	Ch'k'd	App'd
A	21/08/24	Planning Issue	MN	MN	DM

**Client**

**CODLING WIND PARK**

**Title**

**PROPOSED BRIDGE DETAILS ELEVATIONS AND SECTIONS**

Scale at A1	Status	Rev	Security
1:50	Planning	A	STD

TOBIN Drawing Number  
**CWP-TOB-CON-08-02-DWG-0032**

© TOBIN  
This document is issued for the party which commissioned it and for specific purposes connected with the captioned project only. It should not be relied upon by any other party or used for any other purpose.  
We accept no responsibility for the consequences of this document being relied upon by any other party, or being used for any other purpose, or containing any error or omission which is due to an error or omission in data supplied to us by other parties.