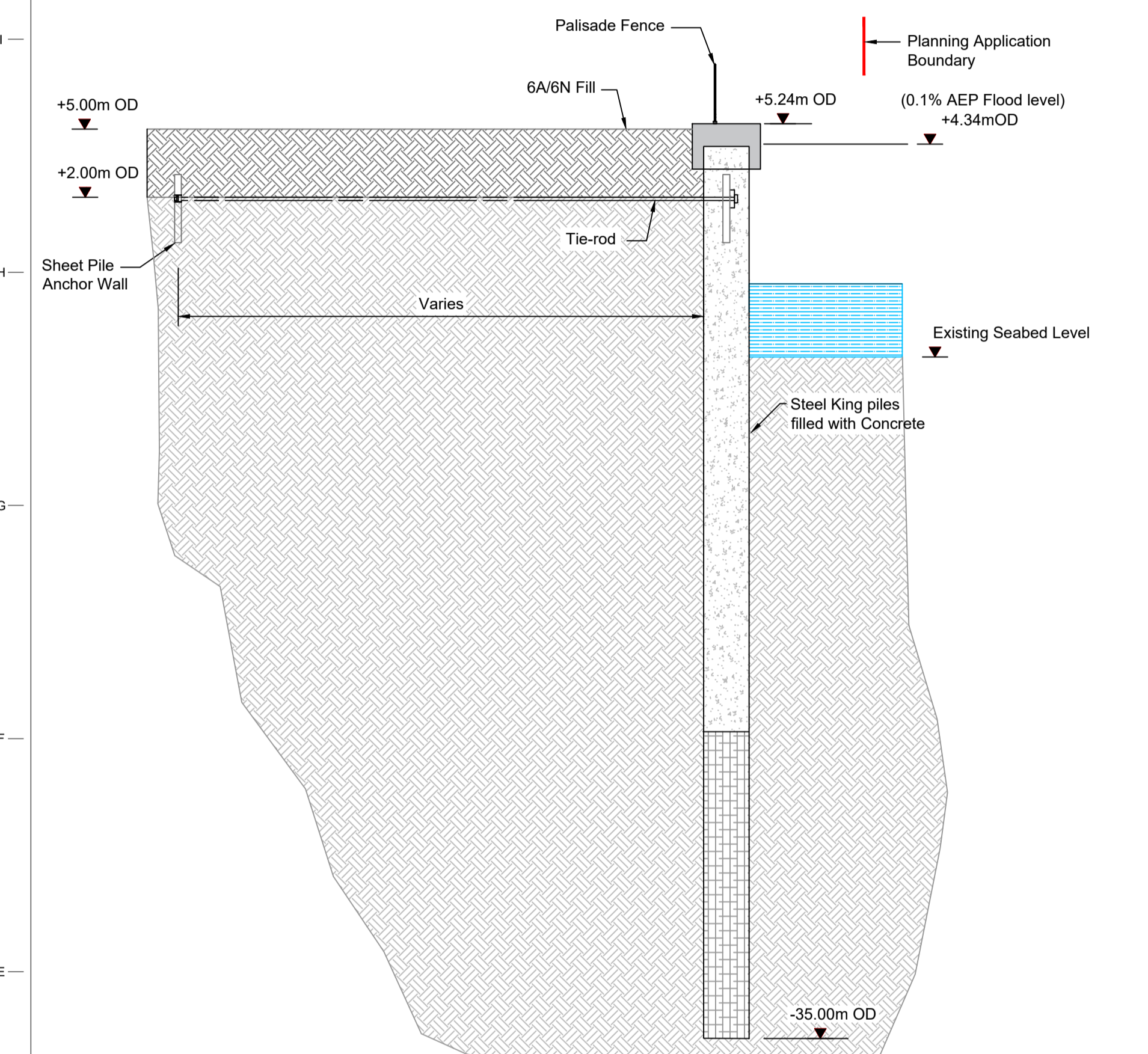
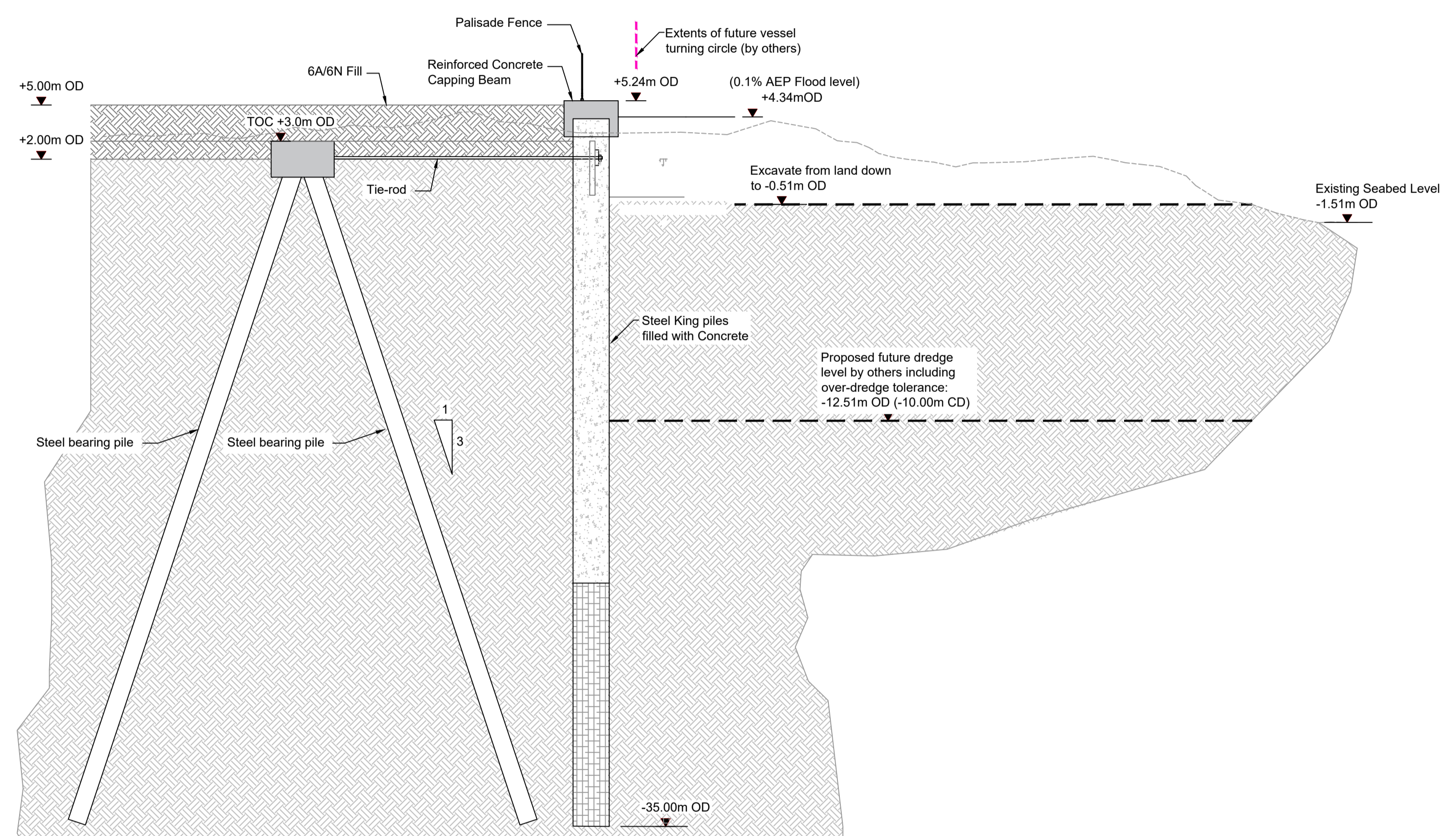


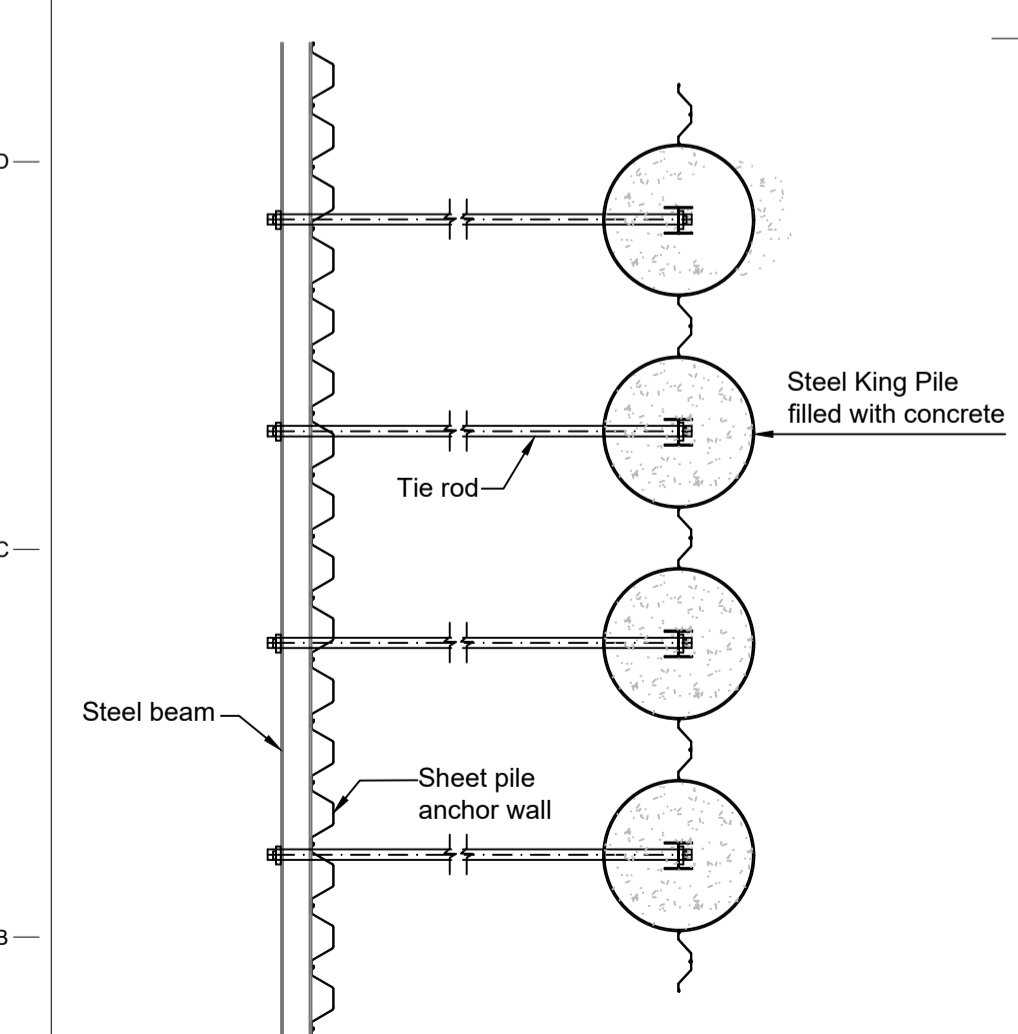
Section A
1:200
0035



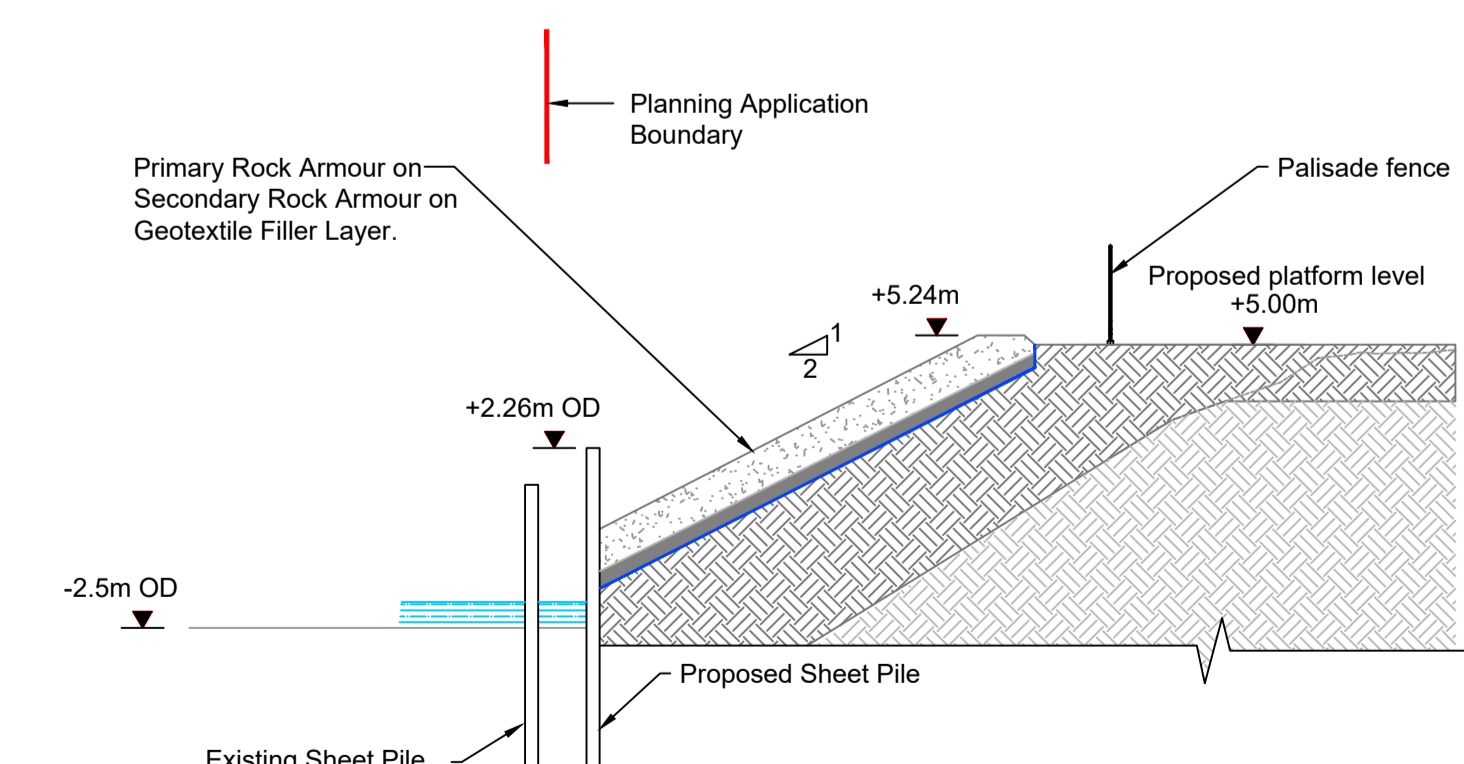
Section B
1:200
0035



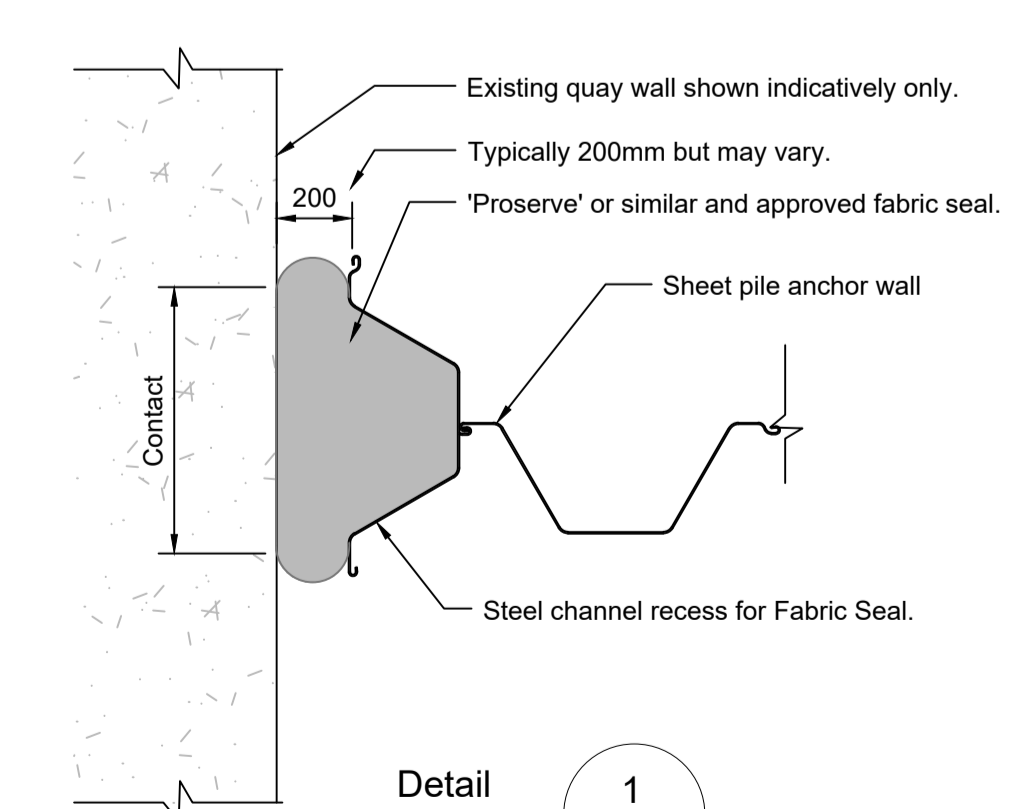
Section D
1:200
0035



Combiwall - Plan
Scale 1:100



Section C
1:200
0035

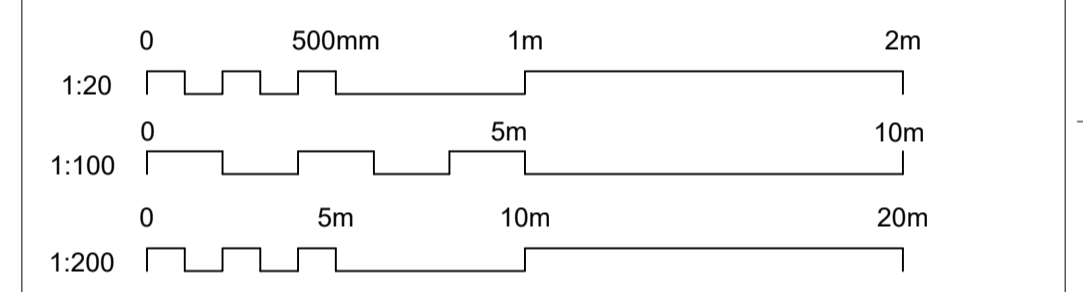


Quay wall / Sheet pile wall interface
Plan detail
Scale 1:20

- Notes
1. For planning purposes only – not for construction.
 2. All dimensions are in millimetres.
 3. All levels are in metres above Malin Head datum.

- Key to Symbols
- Planning Application Boundary
 - Vessel Turning Circle
 - New Platform Build-up
 - Existing Ground
 - Reinforced Concrete

Safety, Health and Environmental Information



References

Rev	Date	Description	Drawn	Ch'k'd	App'd
A	21/08/24	Planning Issue	MN	MN	DM



Client
CODLING WIND PARK

Title
**ONSHORE SUBSTATION
SITE SECTIONS
Sheet 1 of 2**

Scale at A1	Status	Rev	Security
As Shown	Planning	A	STD

TOBIN Drawing Number
CWP-TOB-CON-08-02-DWG-0051

© TOBIN
This document is issued for the party which commissioned it and for specific purposes connected with the captioned project only. It should not be relied upon by any other party or used for any other purpose.
We accept no responsibility for the consequences of this document being relied upon by any other party, or being used for any other purpose, or containing any error or omission which is due to an error or omission in data supplied to us by other parties.