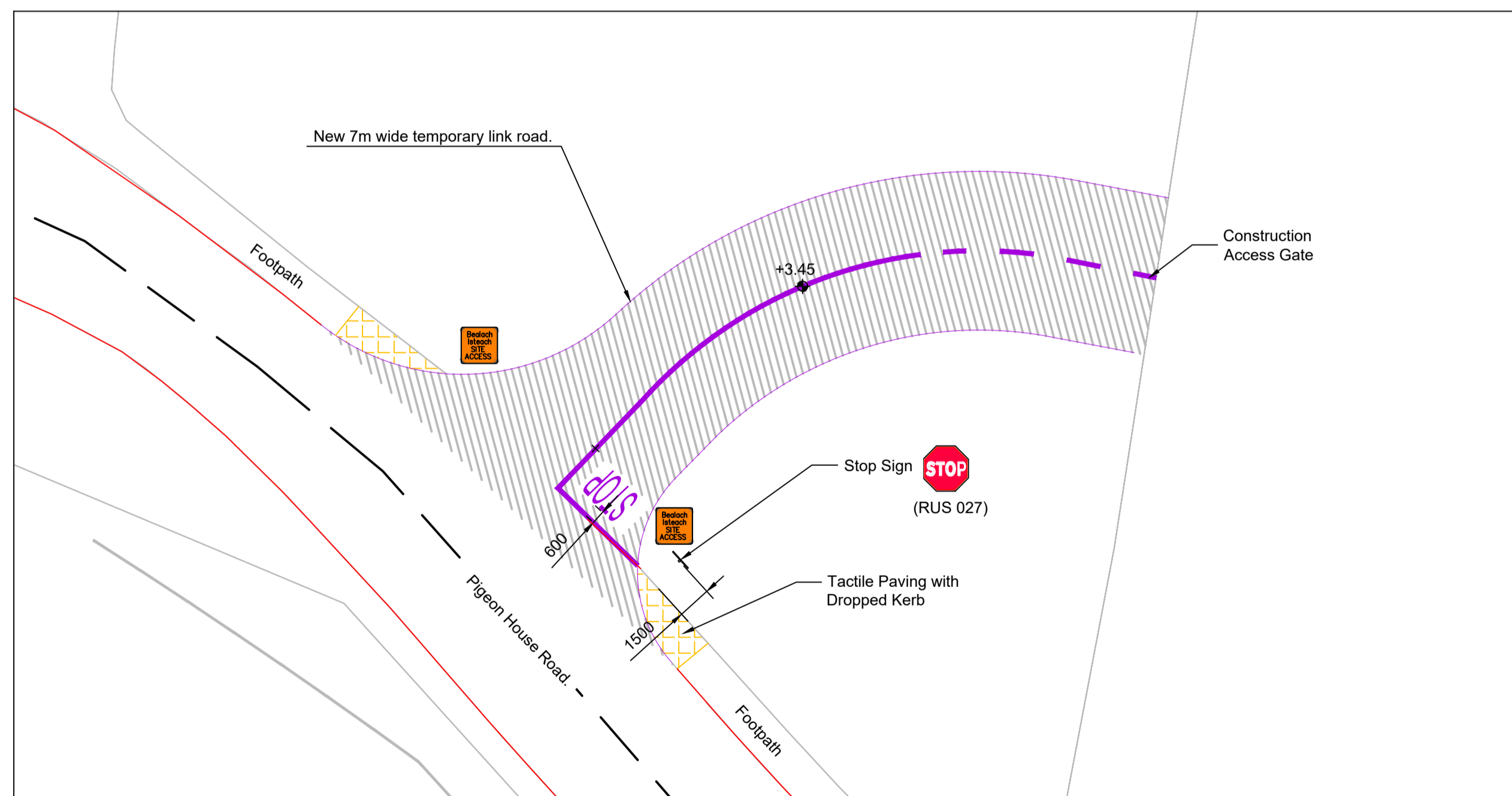
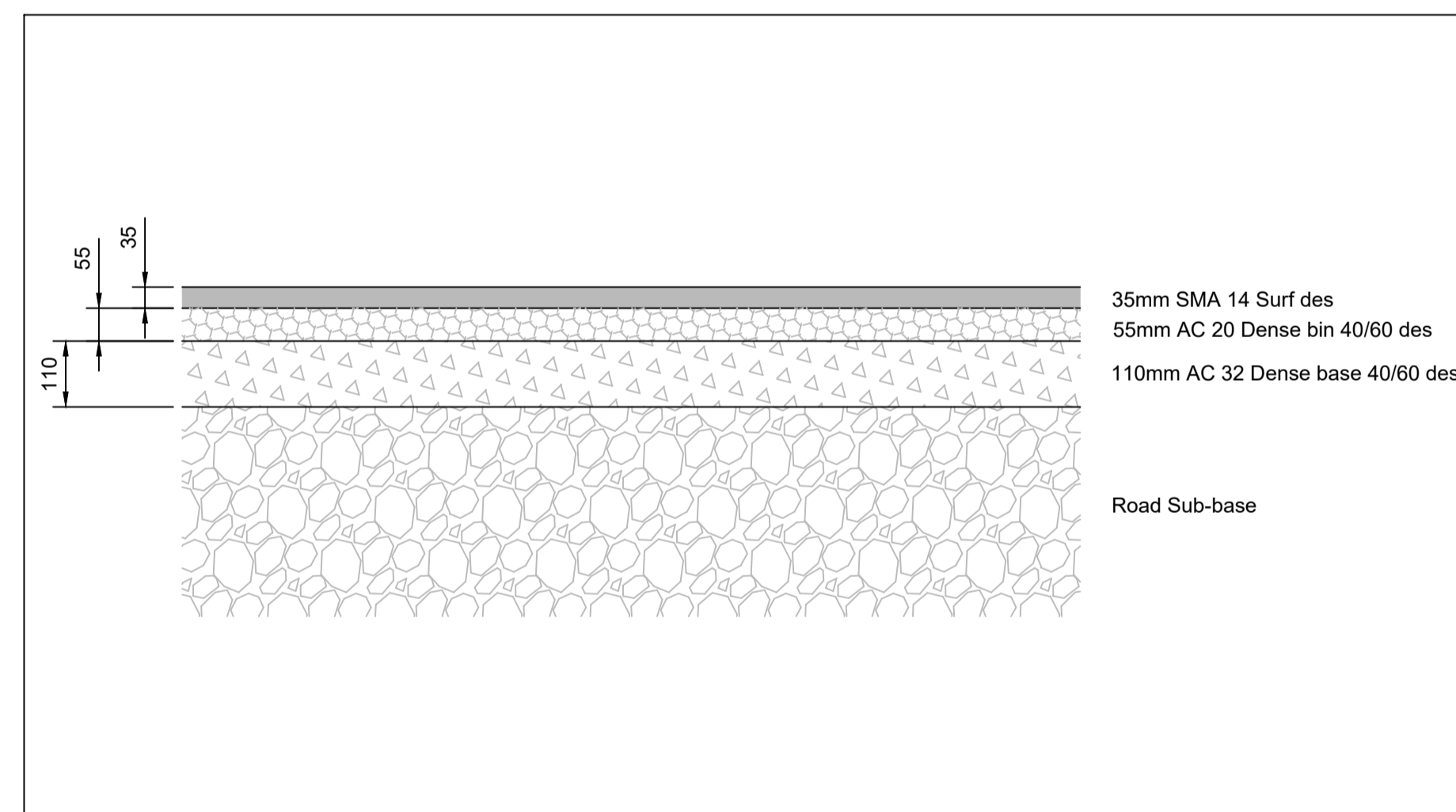


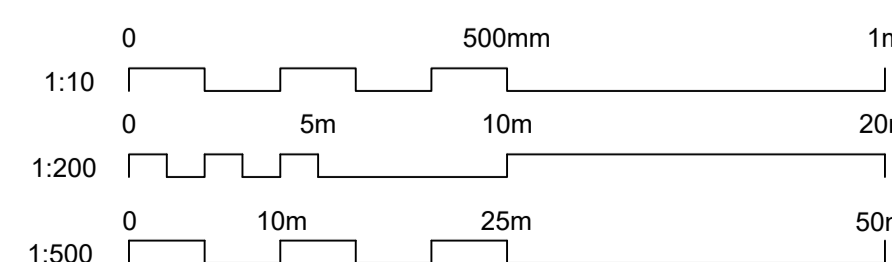
Plan View - Sightlines From Link Road Junction
Scale 1:500



Plan View Link Road Details
Scale 1:200

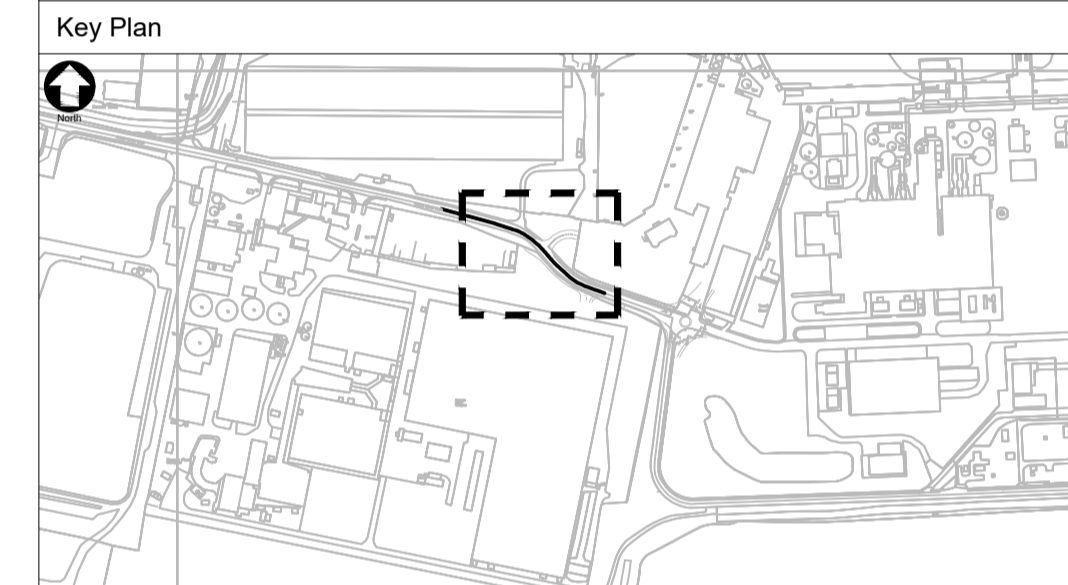


Link Access Road Build-up Details
Scale 1:10



- Notes
1. Copyright Licence no: CYAL50378444 © Tailte Éireann – Surveying.
 2. Tailte Éireann 1:2,500 Sheet No's: 3264-10, 3264-15, 3265-06 & 3265-11.
 3. For planning purposes only – not for construction.
 4. All dimensions are in millimetres.

- Key to Symbols
- Temporary Construction Compound C & Laydown Area
 - Temporary Link Assess Road - New Surface
 - Visibility Envelope
 - Tactile Paving



References

Rev	Date	Description	Drawn	Ch'k'd	App'd
A	21/08/24	Planning Issue	MN	MN	DM

Rev	Date	Description	Drawn	Ch'k'd	App'd
A	21/08/24	Planning Issue	MN	MN	DM



Client

CODLING WIND PARK

Title

TEMPORARY LINK ACCESS ROAD LAYOUT, SIGHTLINES AND DETAILS

Scale at A1	Status	Rev	Security
As Shown	Planning	A	STD

TOBIN Drawing Number
CWP-TOB-CON-08-02-DWG-0055