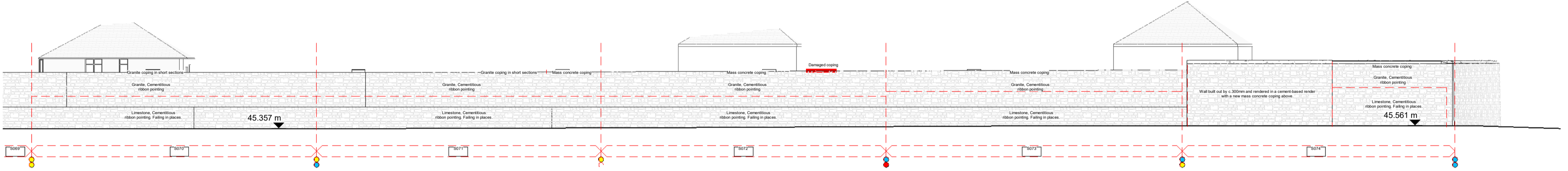
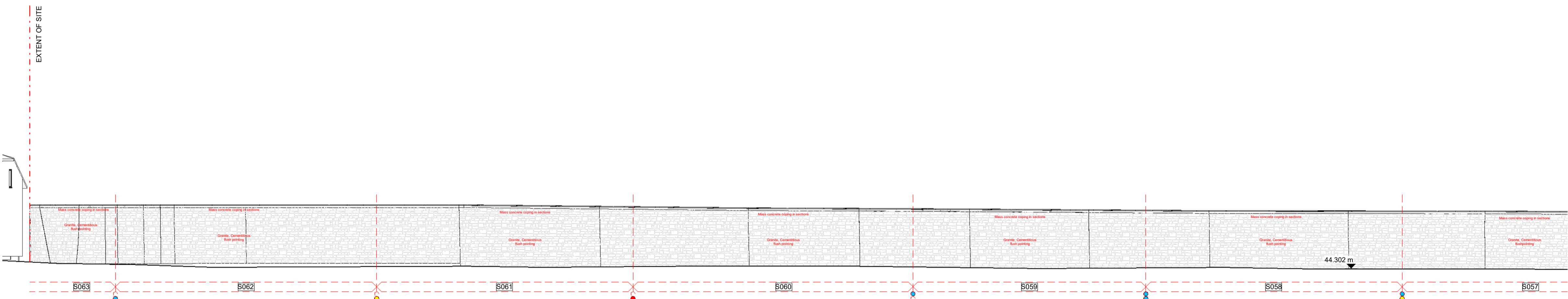


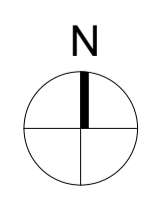
Site Wide, Section C2 Annavile Grove, Facing West 1-200A
1: 200



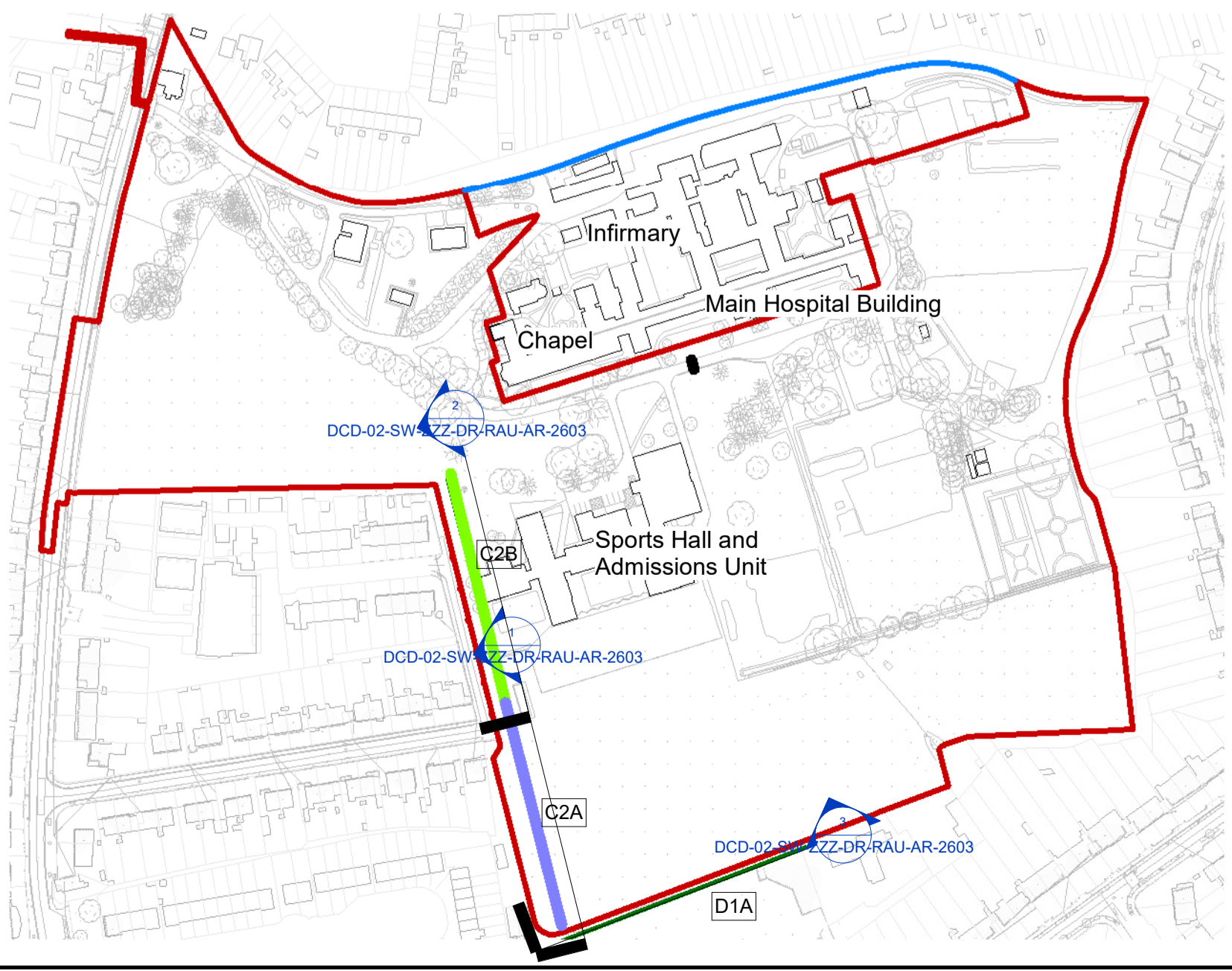
Site Wide, Section C2 Annavile Grove, Facing West 1-200B
1: 200



Site Wide, Section D1 Rosemount Green, Facing North 1-200A
1: 200



Site Plan - Existing Key Plan (Boundary Wall Survey Elevations 03)
1: 2500



Notes:
 - Do not scale from this drawing. Use figured dimensions in all cases.
 - Verify dimensions on site and report any discrepancies to the Architect immediately.
 - This drawing to be read in conjunction with the Architect's Specification.
 - © This drawing is copyright and may only be reproduced with the Architect's permission.

Drawing Notes:

Rev.	Date	Drawn	Details of Issue / Revision
P3 S-1	Sept 2024	KP	Part 10 Planning Application

Issues & Revisions

Barry Mills,
Barry Road
Dublin 6,
D06 Y0E3

T: +353 (0)1 498 7000
W: www.reddyarchitecture.com
E: info@reddyarchitecture.com

Applicant Details:
Dún Laoghaire-Rathdown County Council

Agent Details:
Land Development Agency

Project Details:
Proposed Part 10 Residential Development,
Dundrum Central Development,
Dundrum Road,
Dublin14
Drawing Title:
Site Wide. Boundary Wall Survey Elevations 03

Job No:	Sheet Size:	Scale @A1:
P19-233D	A1_Landscape	As indicated
Issue Date:	Drawn By:	Reviewed By:
Sept 2024	K. Potocka	R. Quinn
Status:	Purpose of Issue	
P3	Part 10 Planning Application	
Project - System - Spatial Zone - Level - Type - Originator - Role - Number		
DCD-02-SW-ZZZ-DR-RAU-AR-2603		P3 S-1