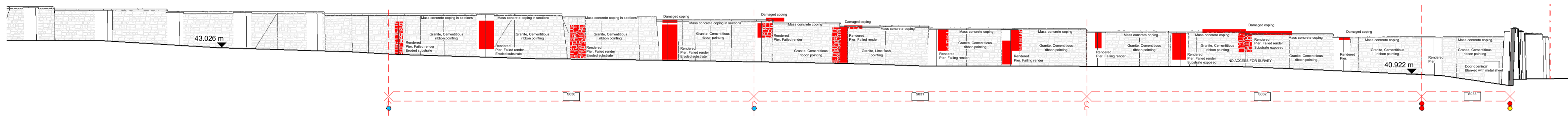
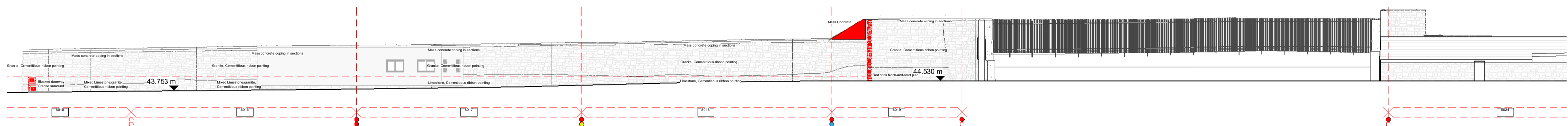


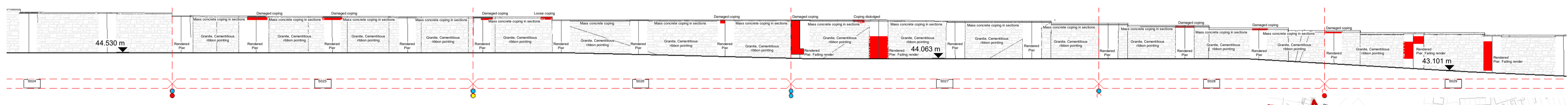
Site Wide, Section F2, Facing East 1-200A
1 : 200



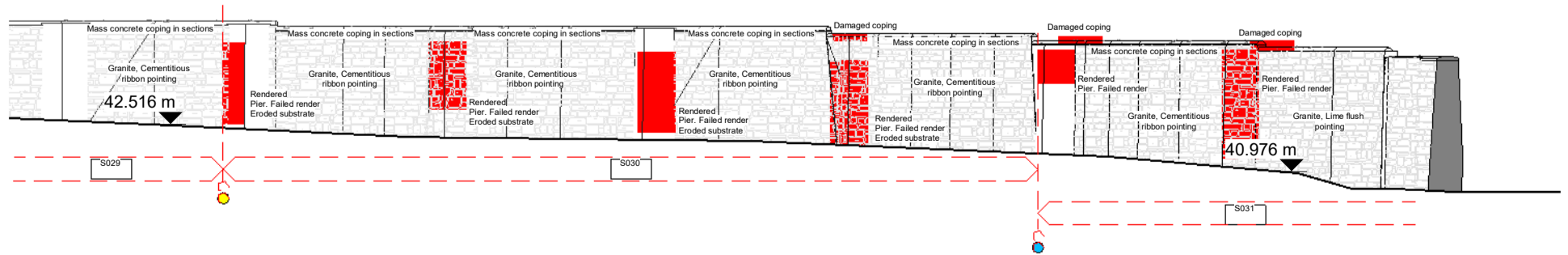
Site Wide, Section G2, Facing North 1-200A
1 : 200



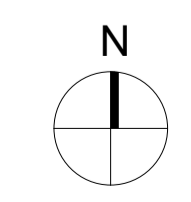
Site Wide, Section H2, Facing North 1-200A
1 : 200



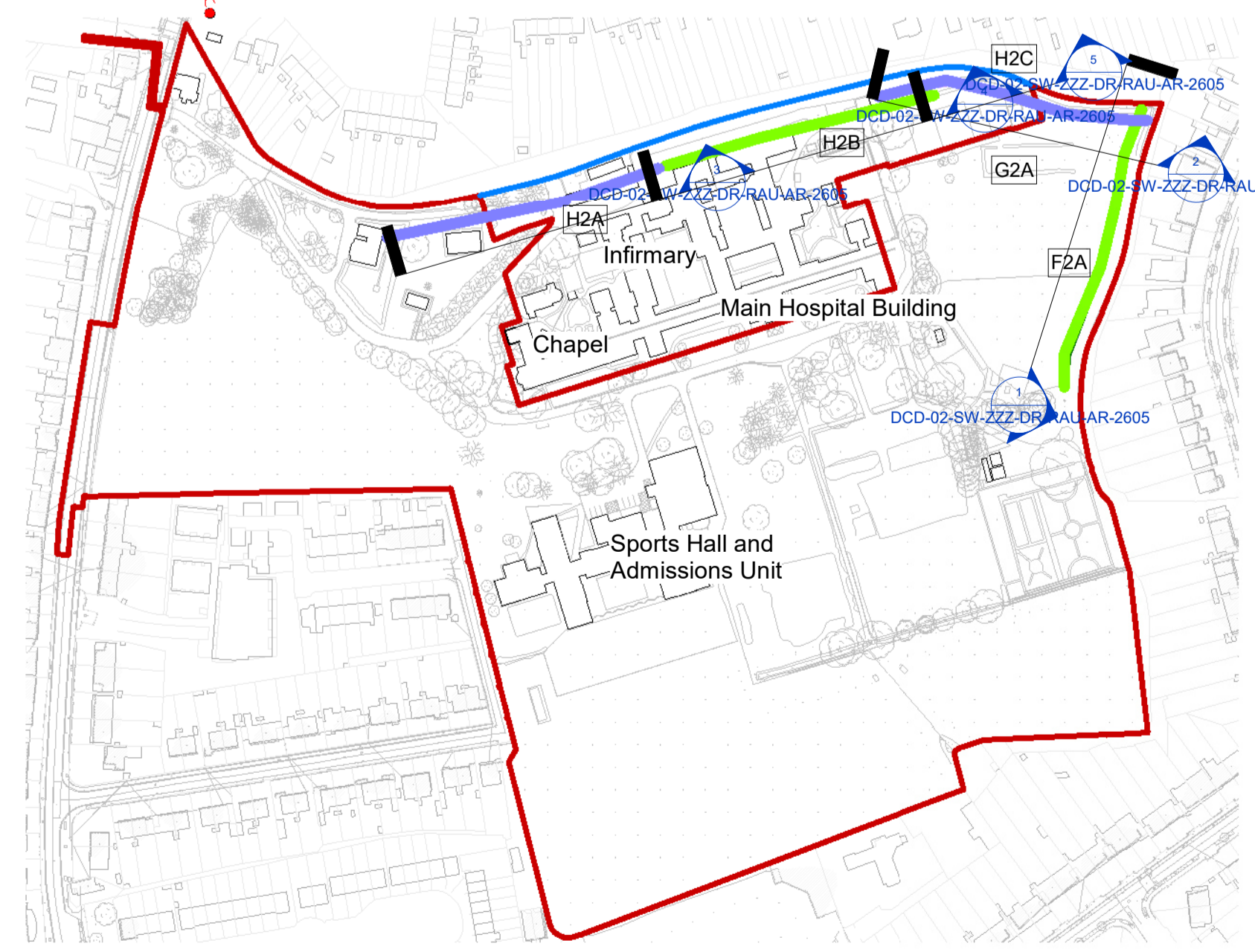
Site Wide, Section H2, Facing North 1-200B
1 : 200



Site Wide, Section H2, Facing North 1-200C
1 : 200



Site Plan - Existing Key Plan (Boundary Wall Survey Elevations 05)
1 : 2500



Notes:
 - Do not scale from this drawing. Use figured dimensions in all cases.
 - Verify dimensions on site and report any discrepancies to the Architect immediately.
 - This drawing is to be read in conjunction with the Architect's Specification.
 - © This drawing is copyright and may only be reproduced with the Architect's permission.

Drawing Notes:

Rev.	Date	Drawn	Details of Issue / Revision
P3 S-1	Sept 2024	KP	Part 10 Planning Application

Issues & Revisions

reddy architecture + urbanism

Dartry Mills,
Dartry Road
Dublin 6,
D06 Y0E3

T: +353 (0)1 498 7000
W: www.reddyarchitecture.com
E: info@reddyarchitecture.com

Applicant Details:
Dún Laoghaire-Rathdown County Council

Agent Details:
Land Development Agency

Project Details:
Proposed Part 10 Residential Development, Dundrum Central Development, Dundrum Road, Dublin 14

Drawing Title:
Site Wide, Boundary Wall Survey Elevations 05

Job No.	Sheet Size	Scale
P19-233D	A1_Landscape	As indicated

Issue Date	Drawn By	Reviewed By
Sept 2024	K. Potocka	R. Quinn

Status	Purpose of Issue
P3	Part 10 Planning Application

Project - System - Spatial Zone - Level - Type - Originator - Role - Number	Revision
DCD-02-SW-ZZZ-DR-RAU-AR-2605	P3 S-1