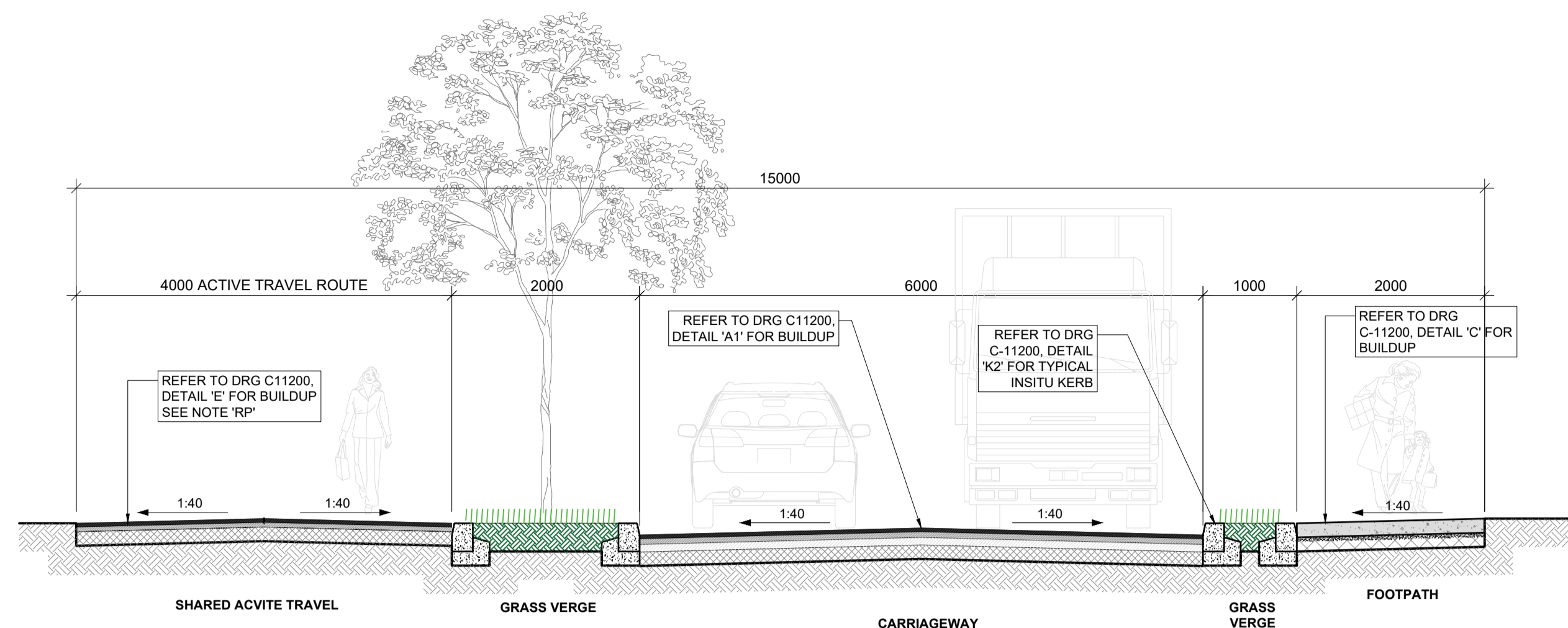


NOTES

1. THIS DRAWING IS TO BE READ IN CONJUNCTION WITH ALL ENGINEERS & ARCHITECTS DRAWINGS FIGURED DIMENSIONS ONLY (NOT SCALING) TO BE USED. WHERE A CONFLICT OF INFORMATION EXISTS OR IF IN ANY DOUBT - 'ASK'.
2. CONSULTANTS TO BE INFORMED IMMEDIATELY OF ANY DISCREPANCIES BEFORE WORK PROCEEDS.

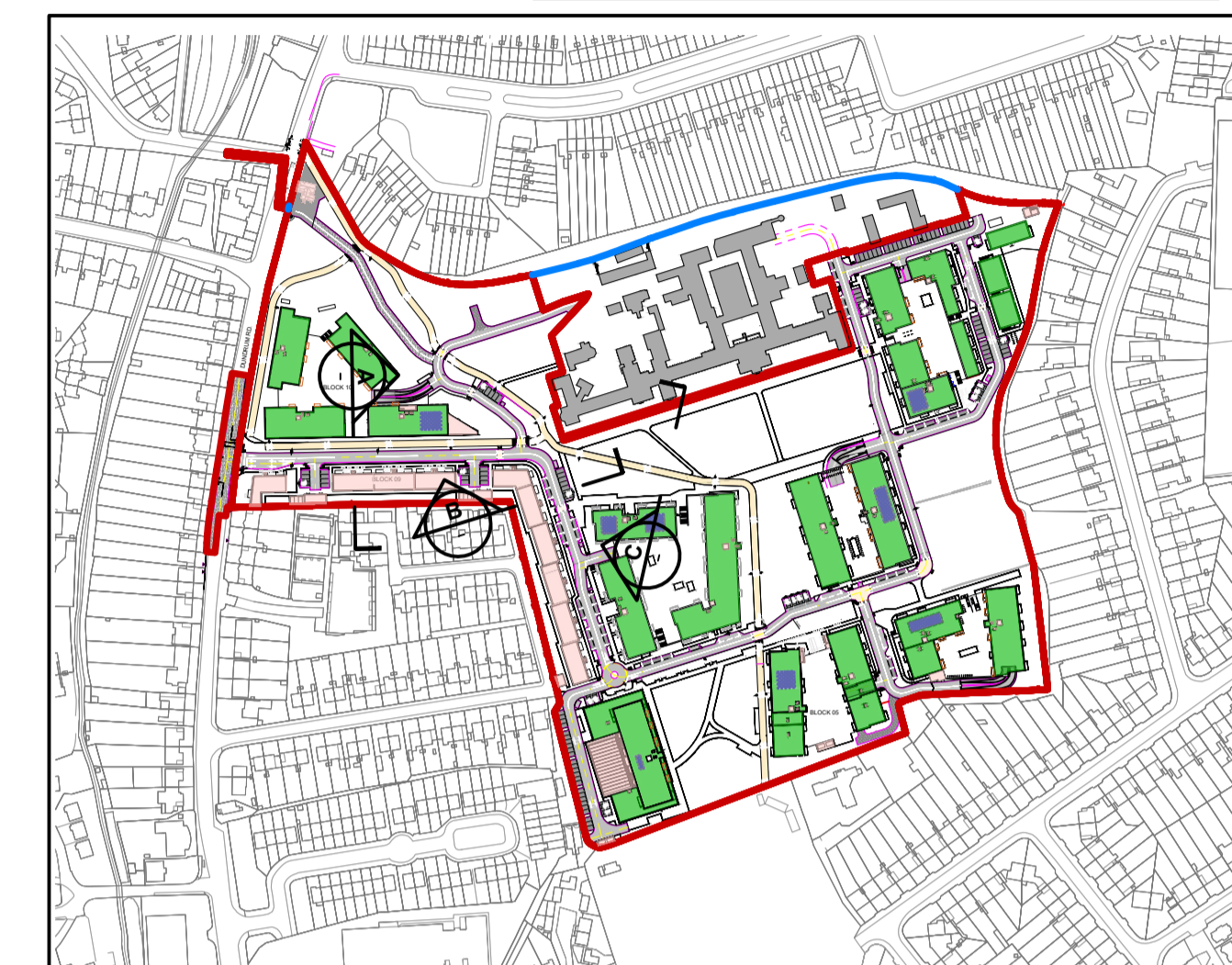
NOTE: PLEASE REFER TO PLAN DRG C-11001 FOR VARIATIONS IN WIDTHS AND BUILDUPS.

NOTE: BURIED SERVICES NOT SHOWN ON THE SECTIONS. REFER TO BM DRAINAGE & WATERMAIN DRAWINGS FOR INFORMATION.



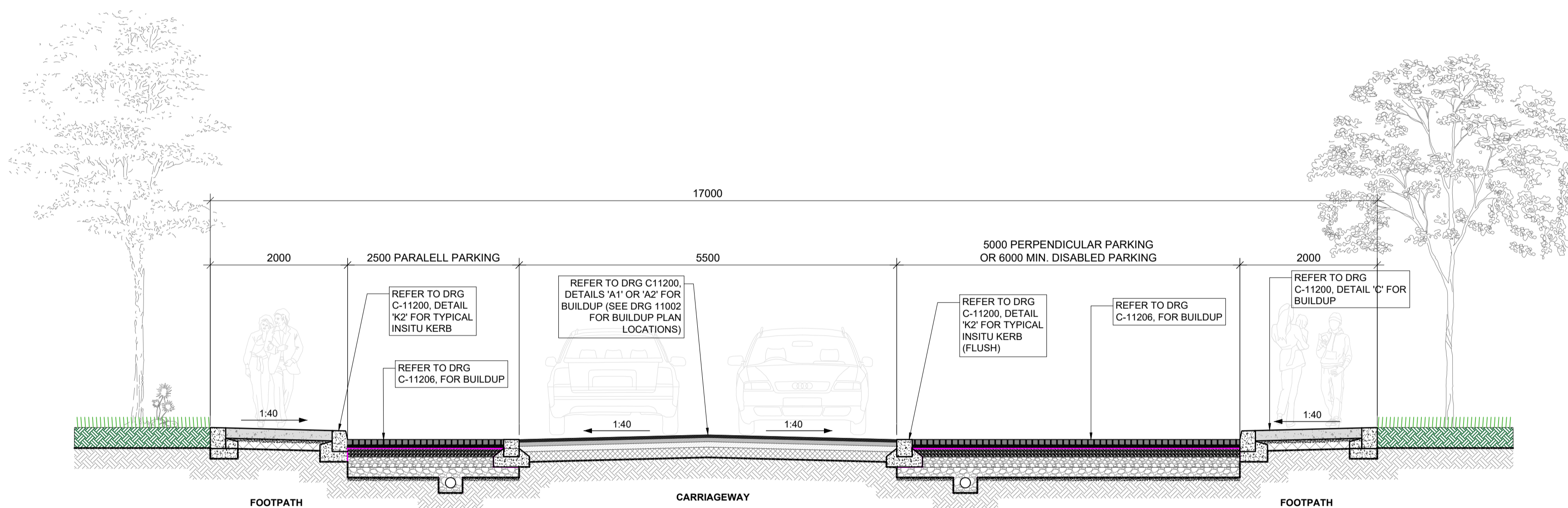
TYPICAL CROSS SECTION 'A': MAIN ACCESS OFF DUNDRUM ROAD

SCALE @ A1: 1:50
SCALE @ A3: 1:100



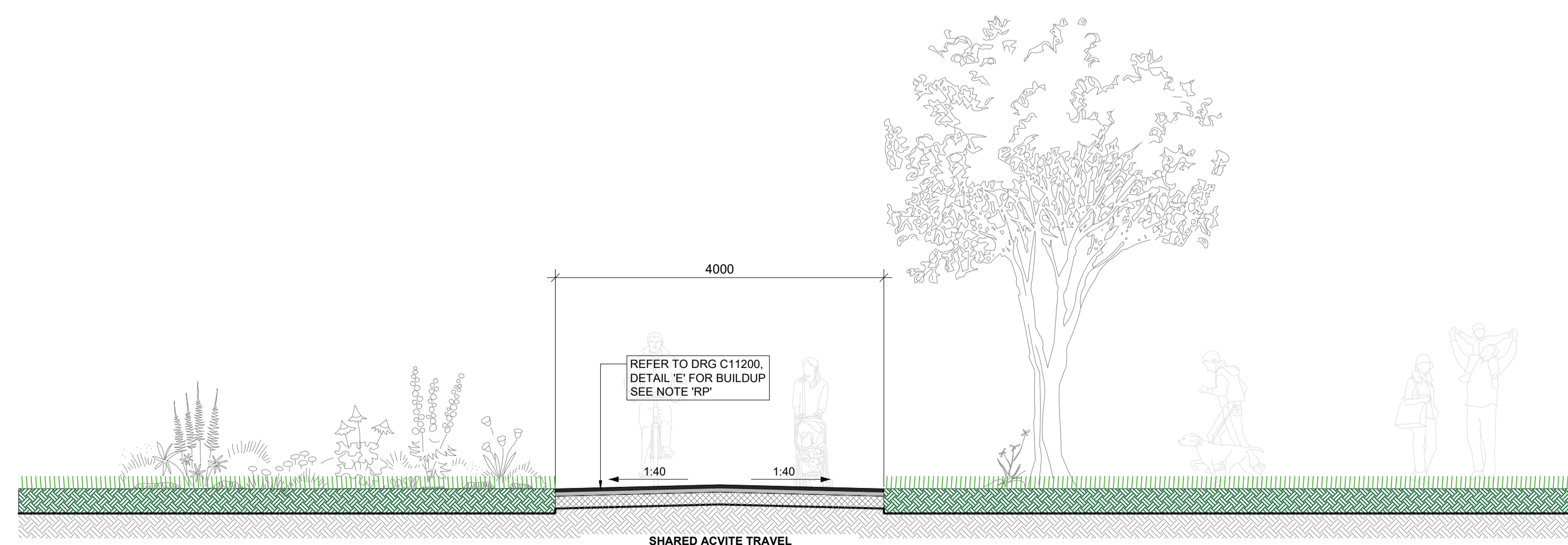
KEYPLAN

SCALE @ A1: 1:4000 @ A1
SCALE @ A3: 1:8000 @ A3



TYPICAL CROSS SECTION 'B': TYPICAL INTERNAL STREET

SCALE @ A1: 1:50
SCALE @ A3: 1:100



TYPICAL CROSS SECTION 'C': SHARED ACTIVE TRAVEL ROUTE

SCALE @ A1: 1:50
SCALE @ A3: 1:100

ISSUE	DATE	DESCRIPTION	BY
P4	16.09.24	ISSUED FOR PLANNING	WK
P3	05.09.24	ISSUED FOR PLANNING	WK
P2	10.07.24	ISSUED TO LDA FOR COMMENT	WK
P1	06.06.24	ISSUED FOR COMMENT	WK

Project Engineer: POD Project Director: JC

PLANNING

BM Dublin Office: Sandwith House, 52-54 Lower Sandwith Street, Dublin 2, Ireland. Tel: (01) 677 3200 Fax: (01) 677 3154
London Office: 12 Mill Street, London SE1 2AY, United Kingdom Tel: (0044) 20 3750 3530
Consulting Engineers, Civil, Structural, Project Management. E-mail: bmce@bmce.ie Web: www.bmce.ie



APPLICANT: DÚN LAOGHAIRE-RATHDOWN COUNTY COUNCIL

AGENT: LAND DEVELOPMENT AGENCY

PROJECT TITLE: PROPOSED PART 10 RESIDENTIAL DEVELOPMENT, DUNDRUM CENTRAL DEVELOPMENT, DUNDRUM ROAD, DUBLIN 14. BM PROJECT No: 20.170

NO.	REFERENCE	SUITABILITY	REVISION

DRAWING TITLE: TYPICAL ROADS CROSS SECTIONS (SHEET 1 OF 2)

DRG	DRAWING REFERENCE	STATUS	REVISION
	DCD-BMD-00-DR-C-11011		P4