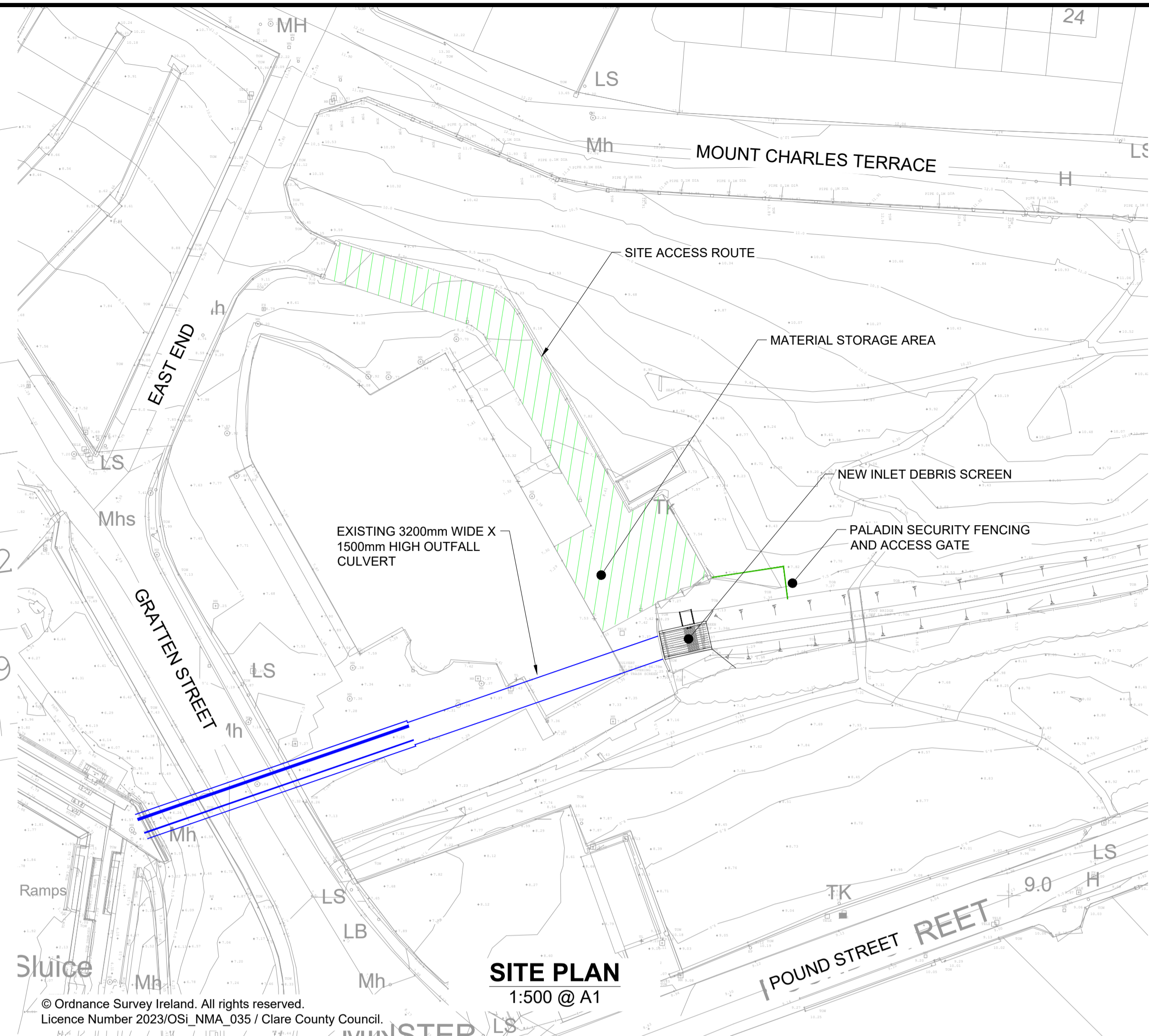


PLAN VIEW
1:50 @ A1

© Ordnance Survey Ireland. All rights reserved.
Licence Number 2023/OSI_NMA_035 / Clare County Council.

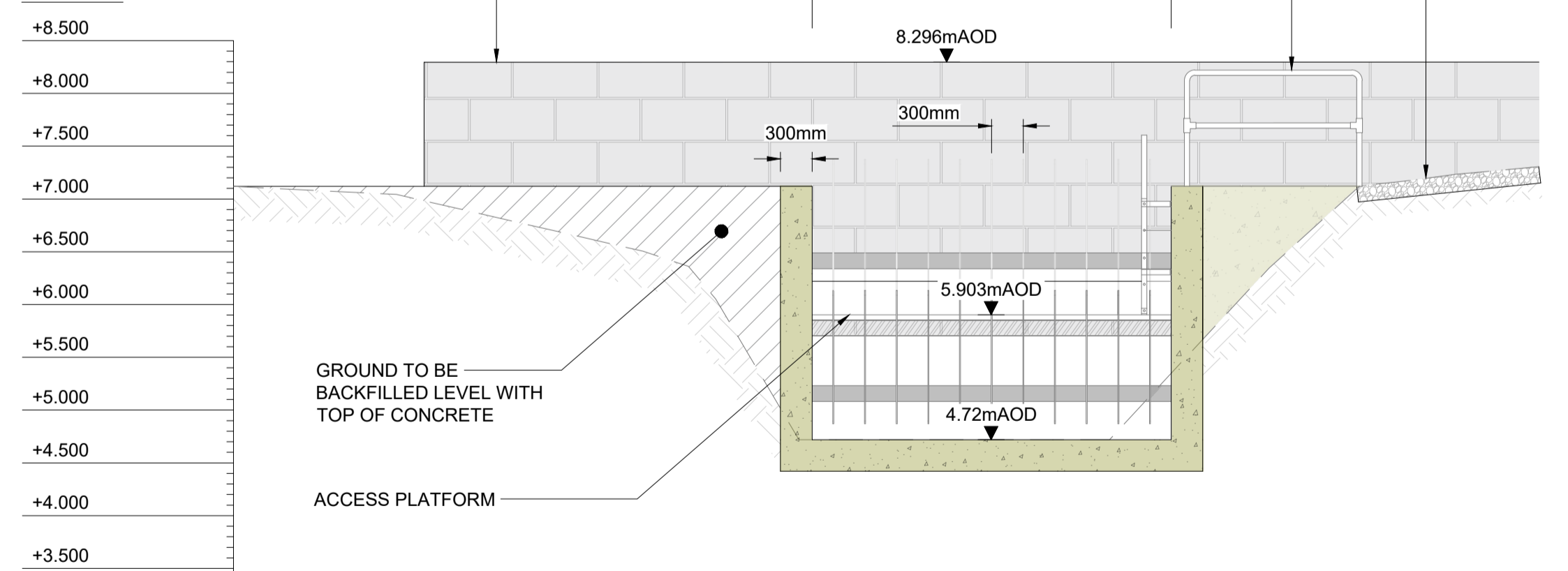


SITE PLAN
1:500 @ A1

© Ordnance Survey Ireland. All rights reserved.
Licence Number 2023/OSI_NMA_035 / Clare County Council.

SECTION A-A

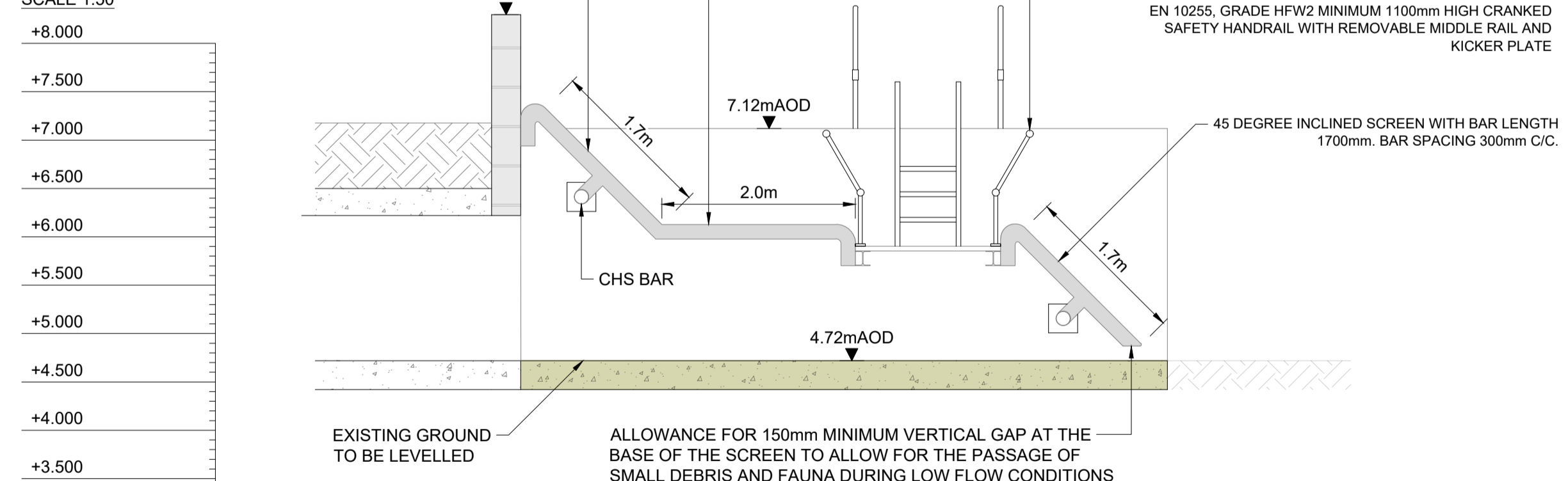
SCALE 1:50



| CHAINAGE (m) | 0.000 | +0.500 | +1.000 | +1.500 | +2.000 | +2.500 | +3.000 | +3.500 | +4.000 | +4.500 | +5.000 | +5.500 | +6.000 | +6.500 | +7.000 | +7.500 | +8.000 | +8.500 | +9.000 | +9.500 | +10.000 | +10.500 | +11.000 | +11.500 | +12.000 | +12.365 |
|----------------|--------|--------|--------|--------|--------|--------|--------|--------|--------|--------|--------|--------|--------|--------|--------|--------|--------|--------|--------|--------|---------|---------|---------|---------|---------|---------|
| EXISTING LEVEL | +7.119 | +7.084 | +7.070 | +7.045 | +6.998 | +6.883 | +6.708 | +6.593 | +6.465 | +6.195 | +5.324 | +4.720 | +4.720 | +4.720 | +4.720 | +4.720 | +4.720 | +4.935 | +5.473 | +6.011 | +6.517 | +6.969 | +7.158 | +7.222 | +7.272 | +7.307 |

SECTION B-B

SCALE 1:50



| CHAINAGE (m) | 0.000 | +0.500 | +1.000 | +1.500 | +2.000 | +2.500 | +3.000 | +3.500 | +4.000 | +4.500 | +5.000 | +5.500 | +6.000 | +6.500 | +7.000 | +7.500 | +8.000 | +8.500 | +9.000 | +9.500 | +10.000 | +10.500 | +11.000 | |
|----------------|--------|--------|--------|--------|--------|--------|--------|--------|--------|--------|--------|--------|--------|--------|--------|--------|--------|--------|--------|--------|---------|---------|---------|--------|
| DESIGNED LEVEL | +6.843 | +6.697 | +6.370 | +6.134 | +5.797 | +5.331 | +4.865 | +4.720 | +4.720 | +4.720 | +4.720 | +4.720 | +4.720 | +4.720 | +4.720 | +4.720 | +4.720 | +4.720 | +4.720 | +4.720 | +4.720 | +4.720 | +4.720 | +4.720 |

| No. | Construction Risk | Maintenance Risk | Demolition Risk |
|-----|-------------------|------------------|-----------------|
| 1 | | | |
| 2 | | | |

In addition to the hazards/risks normally associated with the types of work detailed on this drawing take note of the above.

SAFETY, HEALTH AND ENVIRONMENTAL INFORMATION BOX

DRAWING NOTES

- ALL DIMENSIONS SHOWN ARE IN METRES UNLESS OTHERWISE STATED AND LEVELS IN METRES ABOVE ORDNANCE DATUM.
- DO NOT SCALE FROM THIS DRAWING. ALL DIMENSIONS MUST BE CHECKED/VERIFIED ON SITE.
- ANY DISCREPANCIES NOTED ON SITE ARE TO BE REPORTED TO THE ENGINEER IMMEDIATELY.
- THE LOCATIONS OF ANY KNOWN SERVICES SHOWN ON THIS DRAWING ARE APPROXIMATE AND FOR GUIDANCE ONLY. THE CONTRACTOR WILL CONFIRM THE LOCATION OF ANY SERVICES PRIOR TO THE COMMENCEMENT OF ANY WORKS.
- THIS DRAWING IS NOT TO BE USED FOR CONSTRUCTION.
- THE ELECTRONIC VERSION OF THIS DRAWING IS NOT TO BE USED FOR SETTING OUT.

| FLOOD DEFENCE LEVEL - ATLANTIC STREAM | | | |
|--|---------------------------|----------------------|-----------------|
| REPORTING POINT LOCATION | 1% AEP FLOOD LEVEL (mAOD) | DEFENCE LEVEL (mAOD) | DEFENCE MEASURE |
| P1 (ENTRANCE TO ATLANTIC CULVERT AT WATERWORLD KILKEE) | 6.64 | N/A | CULVERT RELIEF |

| Rev.: | Date | Drawn | PB | Designed | PB | Checked | MOD | Approved | MOD |
|-------|----------|-------|----|----------|----|---------|-----|----------|-----|
| 002 | 24/06/24 | | | | | | | | |

Client Approval
A - Approved
B - Approved with Revisions
C - Do Not Use

24 Grove Island
Corbally
Limerick
Ireland
V94 312N

T +353 (0)61 345 463
E info@jbaconsulting.com
www.jbaconsulting.com
Twitter @JBAConsulting



KILKEE FLOOD RELIEF SCHEME

Title
**FLOOD DEFENCES
ATLANTIC STREAM OUTFALL CULVERT SCREEN**

Client
CLARE COUNTY COUNCIL

The property of this drawing and design vested in Jeremy Benn Associates Ltd. It shall not be reproduced in whole or in part, nor disclosed to a third party, without the prior written consent of Jeremy Benn Associates Ltd.

| | | | |
|---|------------|-----------------------|----------------|
| Drawn: PB | 24/06/2024 | Designed: PB | 24/06/2024 |
| Checked: MOD | 24/06/2024 | Approved: MOD | 24/06/2024 |
| Project Reference: 2019s1431 / CGD | | Scale: AS STATED @ A1 | |
| Drawing Number: 19109-JBAI-XX-XX-DR-C-02120 | Status: A3 | Revision: C02 | Sheet Size: A1 |