

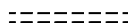

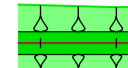





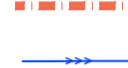








© Copyright
This drawing and any design hereon is the copyright of the
Consultants and must not be reproduced without their written
consent.

All drawings remain the property of the Consultants.

LEGEND

-  PROPOSED FLOOD WALL
-  PROPOSED LOW LEVEL FLOOD WALL
-  EXISTING WALL
-  EXISTING WALL TO BE DEMOLISHED
-  PROPOSED EMBANKMENT
-  EXISTING BUILDING
-  EXISTING GROUND LEVEL PROPERTY SIDE
-  EXISTING GROUND LEVEL RIVER SIDE
-  PROPOSED DEMOUNTABLE BARRIER
-  FILL AGAINST NEW WALL
-  PROPOSED CULVERT REPLACEMENT
-  PROPOSED FOUL RISING MAIN
-  EXISTING STORM DRAINAGE OUTFALL TO BE REINSTATED
-  NEW STORM DRAINAGE OUTFALL
-  PROPOSED RAISED ROAD SURFACE
-  EXISTING ROAD TO BE REALIGNED, RESURFACED & REGRADED
-  PROPOSED FOOTPATH

© National Mapping Division Of Taoise Éireann
All Rights Reserved. Licence No. CYAL50380258

Rev	Suit	Description	Drawn	Chk'd	Date
C01	A1	PLANNING APPLICATION SUBMISSION	WS	RK	18/11/2024

Client:



Clients Representative:



Egis Engineering Ireland Ltd.
Classon House, Dundrum Business Park, Dundrum Road, Dublin 14
www.egis-group.com

JBA Consulting Engineers and Scientists Limited
24 Grove Island, Corbally, Limerick
www.jbaconsulting.ie

Project
**CASTLECONNELL
FLOOD RELIEF SCHEME**

Drawing Title
**MEADOWBROOK ESTATE &
ELEVATIONS & LONGSECTIONS
SHEET 6**

Drawn by: WS Date: 18/11/2024

Checked by: RK Date: 18/11/2024

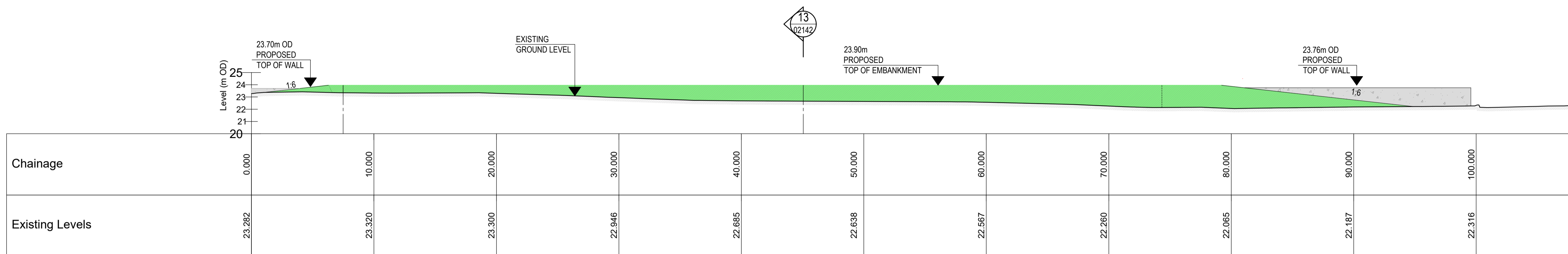
Approved by: RK Date: 18/11/2024

Internal Project REF: EGIS: 19104 JBA: 201940927

Scales: 1:200 @A1

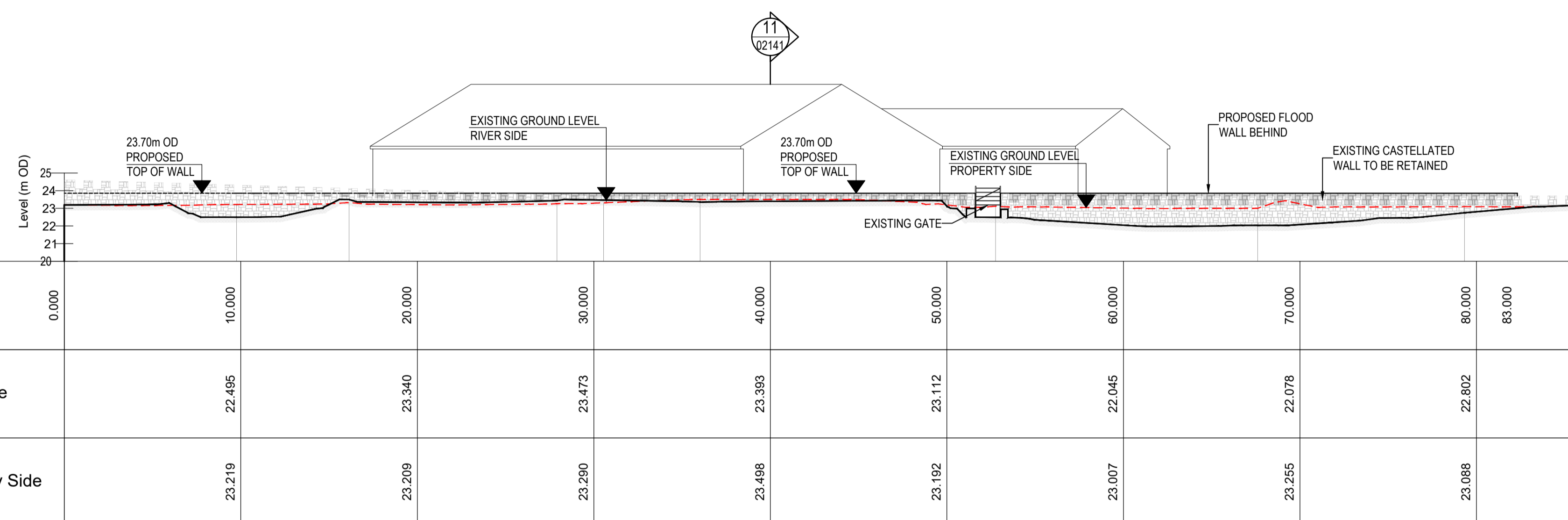
Stage: **PLANNING**

Drawing No.: 19104-JBB-XX-DR-C-02125	Revision: C01	Suitability Code: A1
--------------------------------------	---------------	----------------------



EMBANKMENT 1 - LONGSECTION
SCALE: H 1:200, V 1:200. DATUM: 20.000

EMBANKMENT 1
LONGSECTION
SCALE H 1:200, V 1:200



WALL 6 - LONGSECTION
SCALE: H 1:200, V 1:200. DATUM: 20.000

WALL 6
LONGSECTION
SCALE H 1:200, V 1:200

