

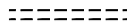

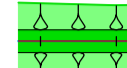














LEGEND

-  PROPOSED FLOOD WALL
-  PROPOSED LOW LEVEL FLOOD WALL
-  EXISTING WALL
-  EXISTING WALL TO BE DEMOLISHED
-  PROPOSED EMBANKMENT
-  EXISTING BUILDING
-  EXISTING GROUND LEVEL
PROPERTY SIDE
-  EXISTING GROUND LEVEL
RIVER SIDE
-  PROPOSED DEMOUNTABLE BARRIER
-  FILL AGAINST NEW WALL
-  PROPOSED CULVERT REPLACEMENT
-  PROPOSED FOUL RISING MAIN
-  EXISTING STORM DRAINAGE
OUTFALL TO BE REINSTATED
-  NEW STORM DRAINAGE
OUTFALL
-  PROPOSED RAISED ROAD SURFACE
-  EXISTING ROAD TO BE REALIGNED,
RESURFACED & REGRADED
-  PROPOSED FOOTPATH

C01	A1	PLANNING APPLICATION SUBMISSION	WS	RK	18/11/2024
Rev	Suit	Description	Drawn	Chkd	Date

Client:



Orígh na nOibríochtaí Poiblí
Office of Public Works



Comhairle Cathrach
& Contae Luimnigh
Limerick City
& County Council

Clients Representative:



Egis Engineering Ireland Ltd.
Clashon House, Dundrum Business Park, Dundrum Road, Dublin 14
www.egis-group.com

JBA Consulting Engineers and Scientists Limited
24 Grove Island, Corbally, Limerick
www.jbaconsulting.ie

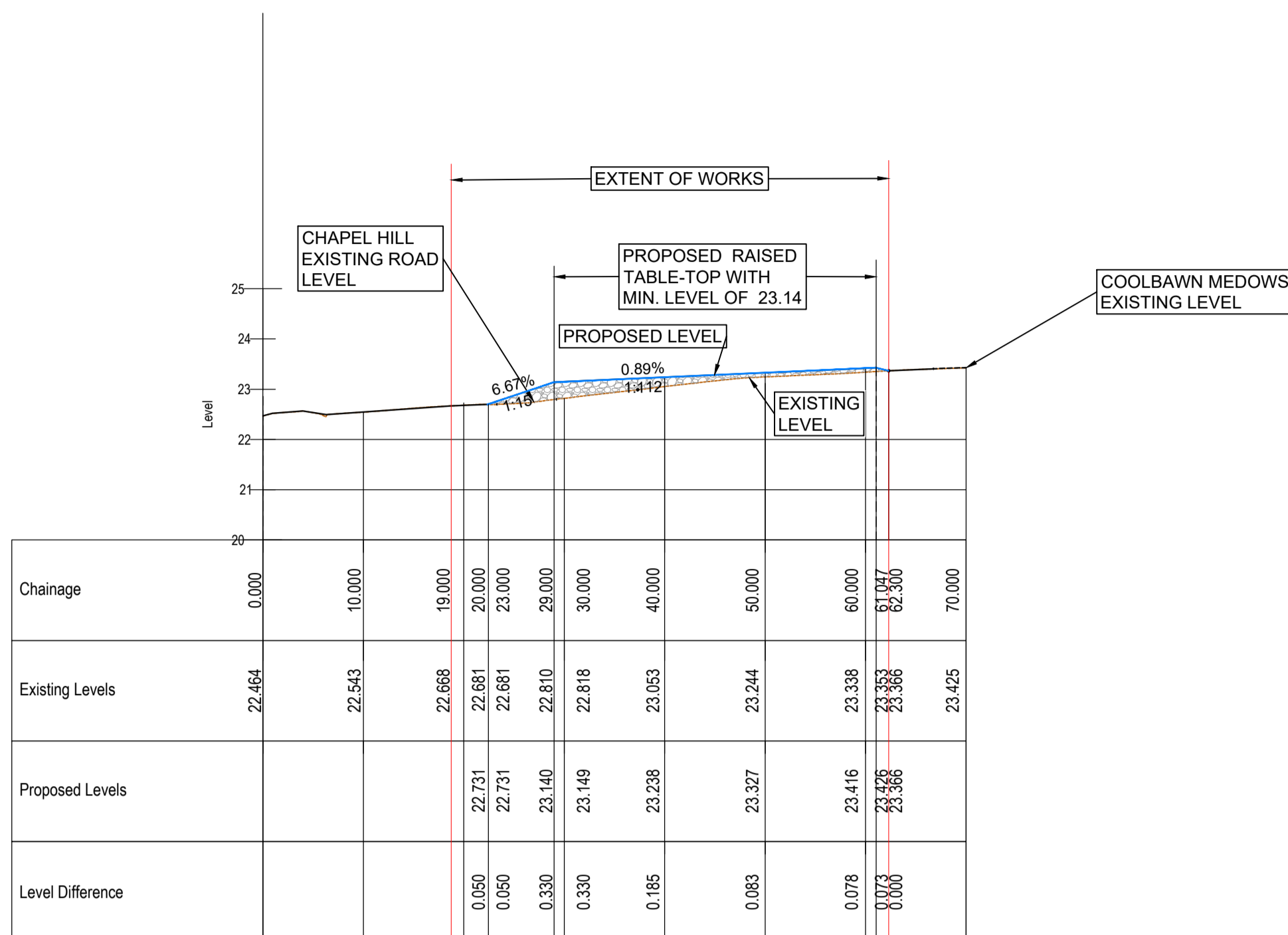
Project
**CASTLECONNELL
FLOOD RELIEF SCHEME**

Drawing Title
**ELEVATIONS & LONGSECTIONS
SHEET 7**

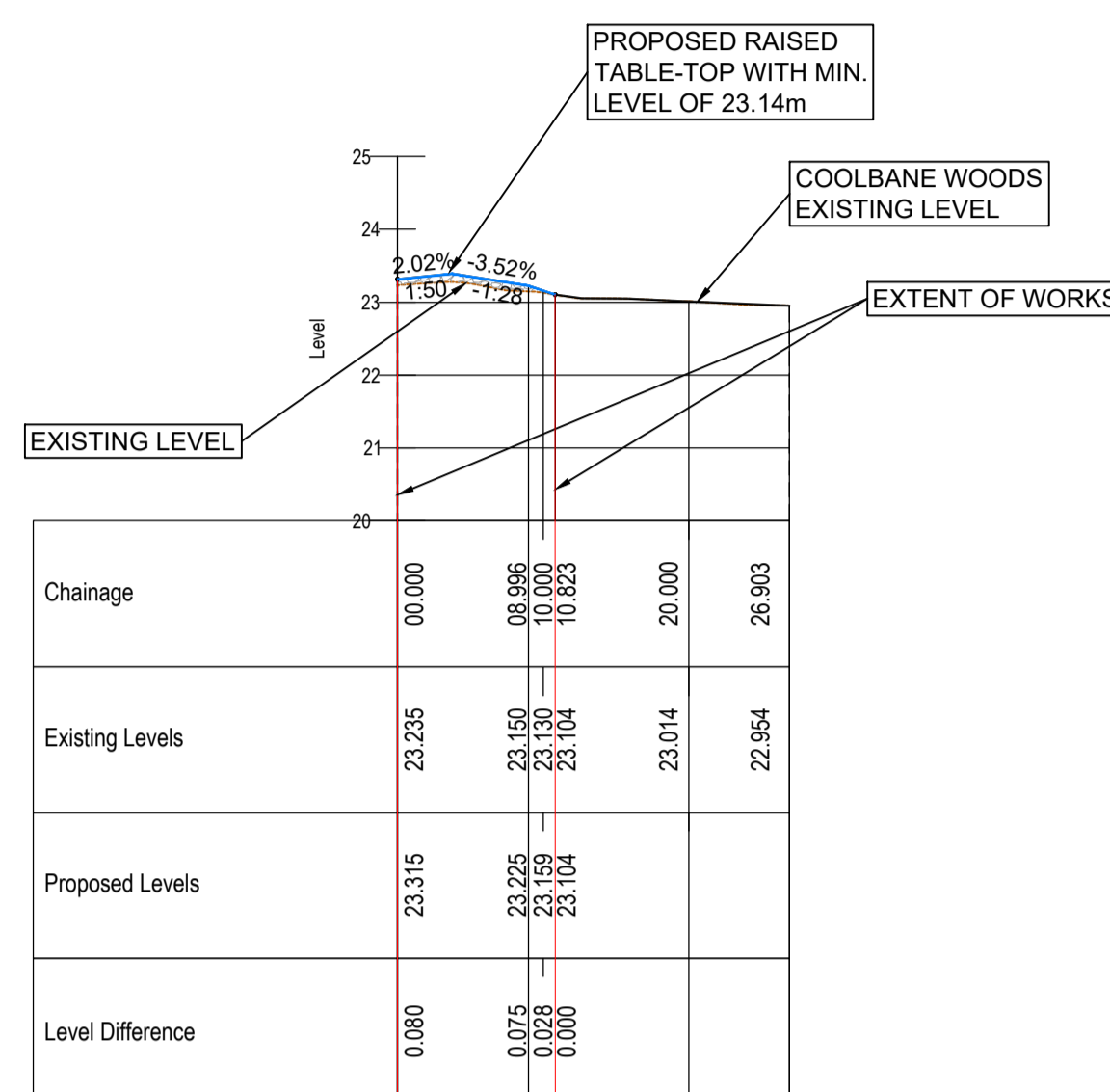
Drawn by:	WS	Date:	18/11/2024
Checked by:	RK	Date:	18/11/2024
Approved by:	RK	Date:	18/11/2024
Internal Project REF:	EGIS: 19104 JBA: 2019a0927		

Scales:
1:200 @A1

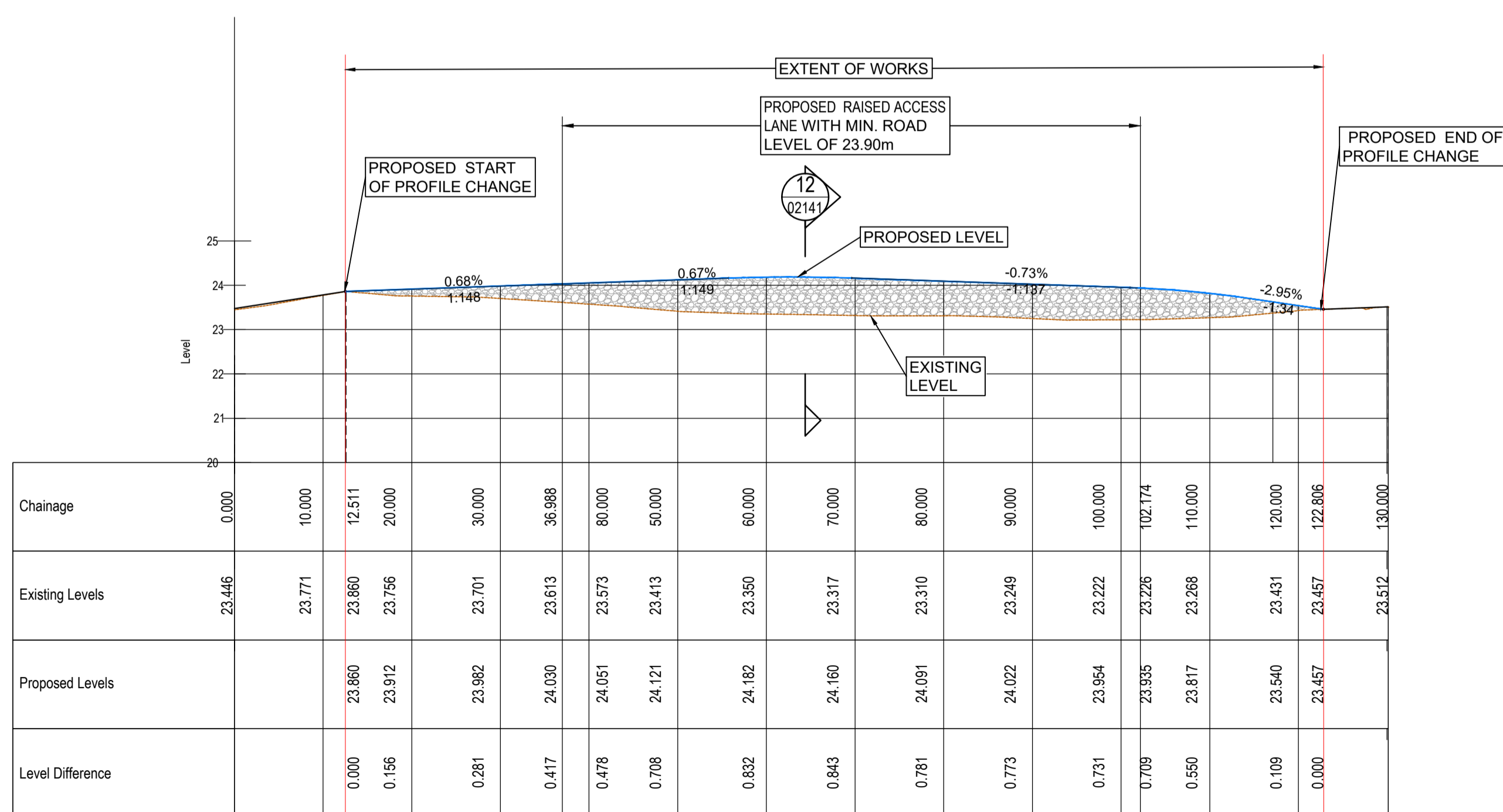
Stage:	PLANNING
Drawing No.:	19104-JBB-XX-DR-C-02126
Revision:	C01
Suitability Code:	A1



CHAPEL HILL - LONGSECTION
SCALE: H 1:500,V 1:100. DATUM: 20.000



COOLBANE WOOD - LONGSECTION
SCALE: H 1:500,V 1:100. DATUM: 20.000



STORMONT HOUSE ACCESS LANE - LONGSECTION
SCALE: H 1:500,V 1:100. DATUM: 20.000



LOCATION PLAN
SCALE 1:1000