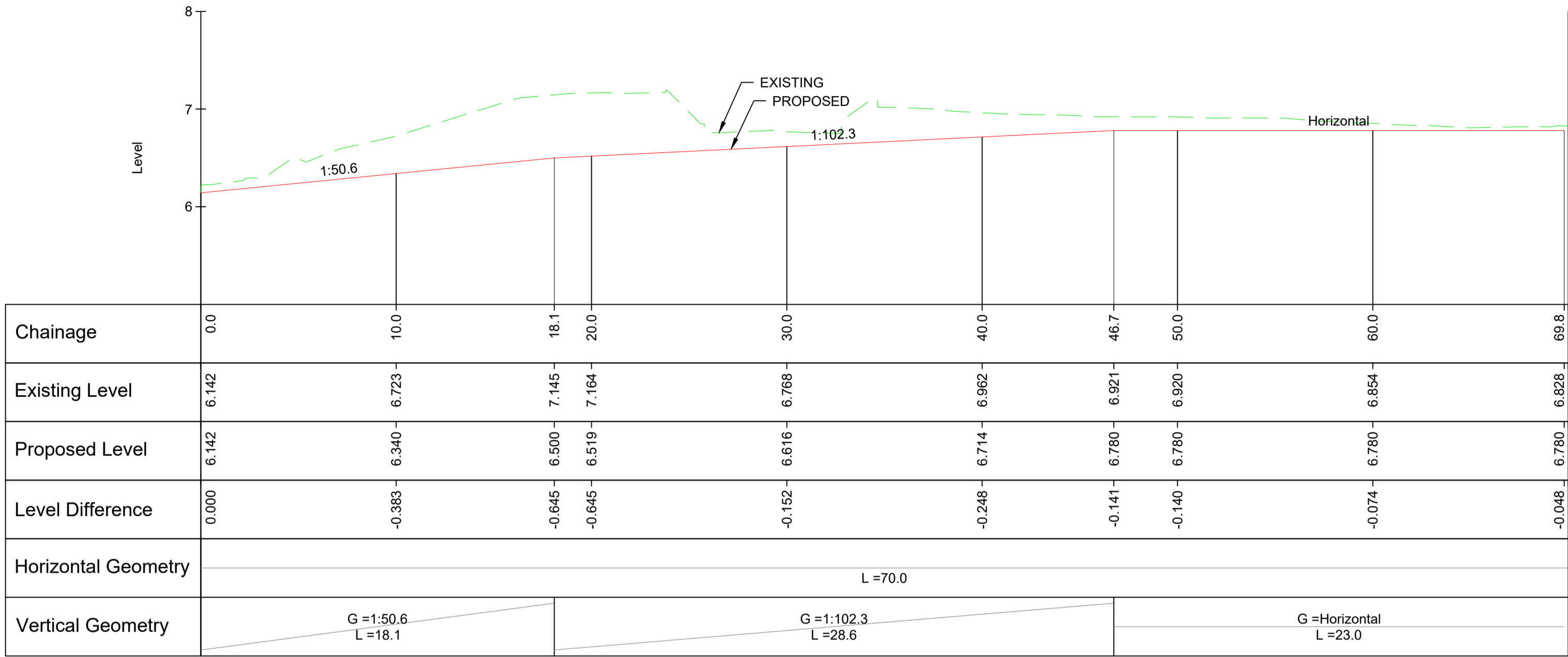


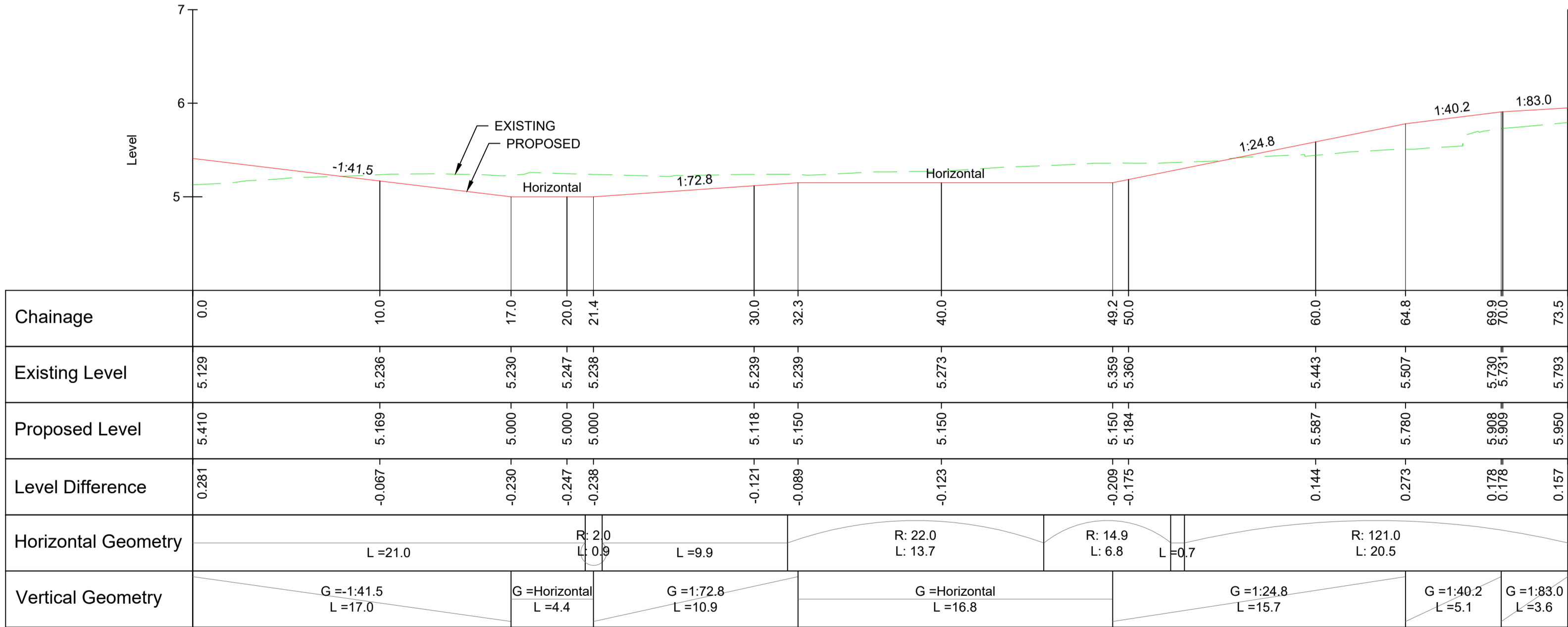
NORTHERN ACCESS - LONGSECTION

SCALE: H 1:200,V 1:40. DATUM: 4.000



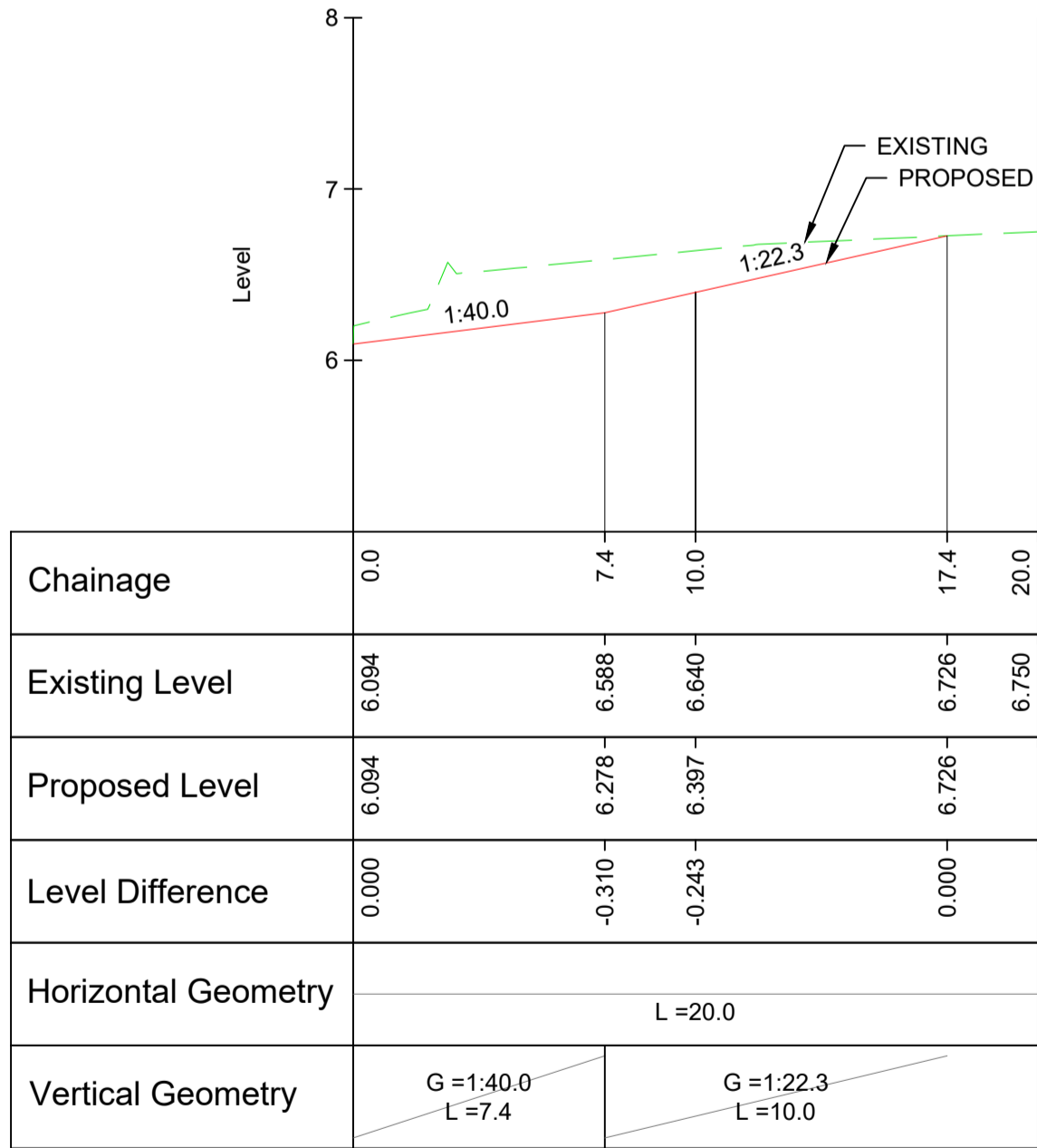
SOUTHERN ACCESS - LONGSECTION

SCALE: H 1:200,V 1:40. DATUM: 5.000



WESTERN FIRE ACCESS - LONGSECTION

SCALE: H 1:200,V 1:40. DATUM: 4.000



CAR PARK ACCESS - LONGSECTIC

SCALE: H 1:200,V 1:40. DATUM: 5.000

AECOM

PROJECT

Phase 1
Corrib Causeway
Dyke Road, Galway

Galway City Council

CONSULTANT

AECOM
BLOCK 6, GALWAY TECHNOLOGY PARK
PARKMORE
GALWAY, H91 W30F, IRELAND
www.aecom.com

NOTES

1. THIS DRAWING IS TO BE READ IN CONJUNCTION WITH ALL OTHER RELEVANT ARCHITECTURAL AND ENGINEERING DRAWINGS, ANY DISCREPANCIES, ERRORS OR OMISSIONS TO BE BROUGHT TO THE ATTENTION OF THE DESIGNER.

2. ALL DIMENSIONS TO BE CHECKED BY THE CONTRACTOR ON SITE PRIOR TO COMMENCEMENT OF WORKS.

3. AECOM LIMITED TO BE INFORMED BY THE CONTRACTOR OF ANY DISCREPANCIES PRIOR TO THE COMMENCEMENT OF WORKS ON SITE.

4. DIMENSIONS OF ALL BOUNDARIES AND ADJOINING ROADS TO BE CHECKED ON SITE PRIOR TO COMMENCEMENT OF WORKS.

5. DO NOT SCALE. ALL MEASUREMENTS AND COORDINATES TO BE CHECKED ON SITE.

6. RIGID INCLUSION GROUND IMPROVEMENT TECHNIQUES TO BE EMPLOYED PRIOR TO THE CONSTRUCTION OF ANY ROADS OR BELOW GROUND SERVICES. REFER TO STRUCTURAL ENGINEERS DRAWINGS FOR DETAILS.

7. THE LOCATION & DEPTH OF SERVICES TO BE CHECKED ON SITE PRIOR TO COMMENCING ANY WORKS.

8. REFER TO ARCHITECT DRAWINGS FOR ARCHITECTURAL DETAILS.

9. REFER TO LANDSCAPE ARCHITECT DRAWINGS FOR LANDSCAPING DETAILS.

10. FOR PROPOSED ACCESS ROAD ALIGNMENT LOCATIONS REFER TO 60710277-ACM-XX-XX-DR-CE-00-0600/0601/0602.

AECOM

PLANNING

PURPOSE

P3 PLANNING

ISSUE/REVISION

01	26.02.2025	FOR PLANNING
1/R	DATE	DESCRIPTION

PROJECT NUMBER

60710277

SHEET TITLE

PROPOSED ACCESS ROAD
LONGITUDINAL PROFILES

SHEET NUMBER

60710277-ACM-XX-XX-DR-CE-10-0610

This drawing has been prepared for the use of AECOM's client. It may not be used, modified, reproduced or relied upon by third parties, except as agreed by AECOM or as required by law. AECOM accepts no responsibility, and denies any liability whatsoever, to any party that uses or relies on this drawing without AECOM's express written consent. Do not scale this document. All measurements must be obtained from the stated dimensions.