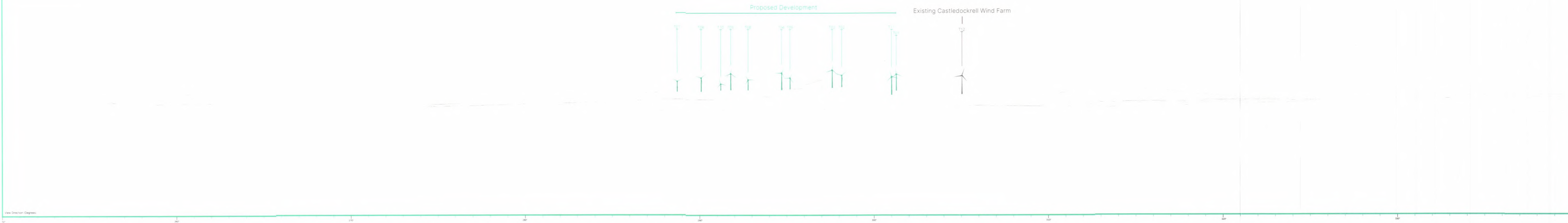


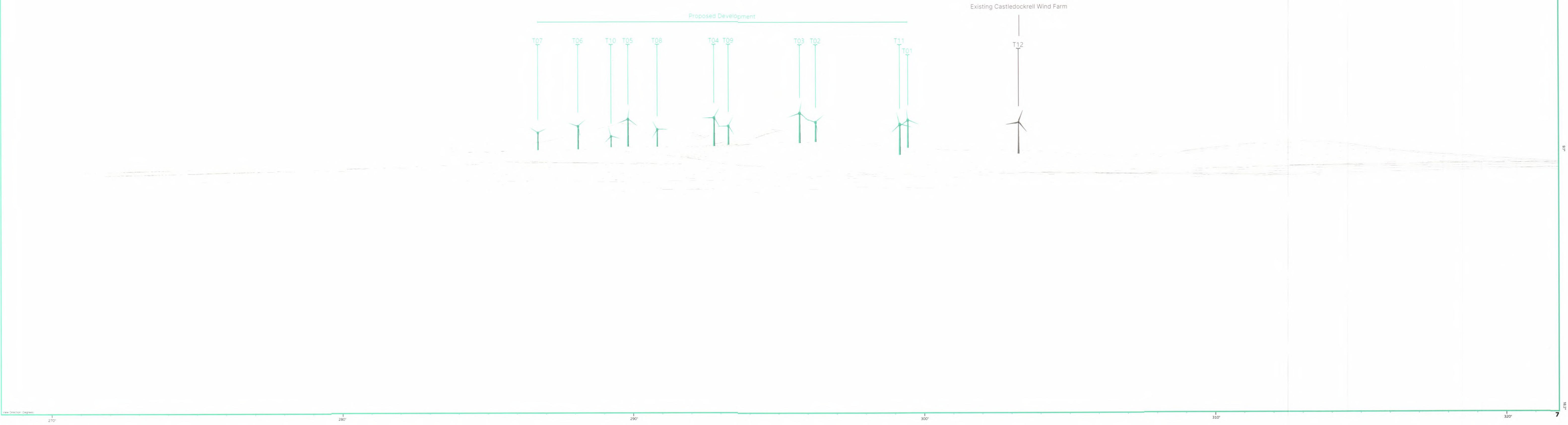


Matching Wireline



Proposed View at 53.5° with cumulative



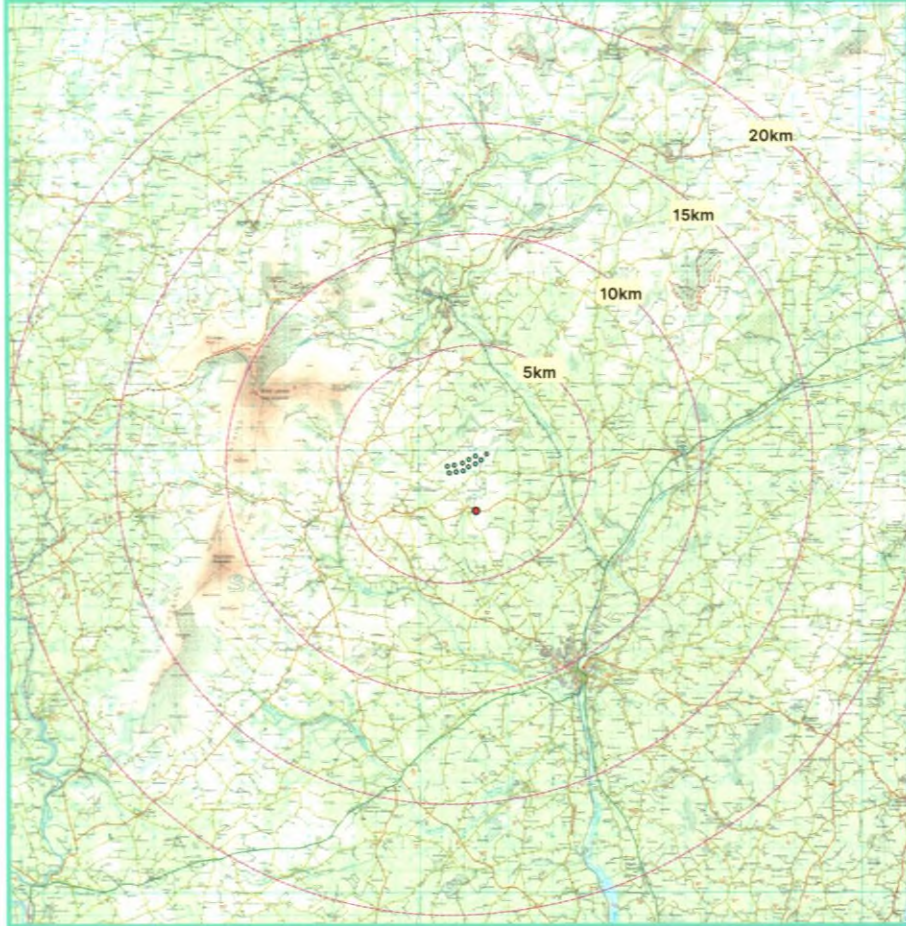


This page intentionally left blank

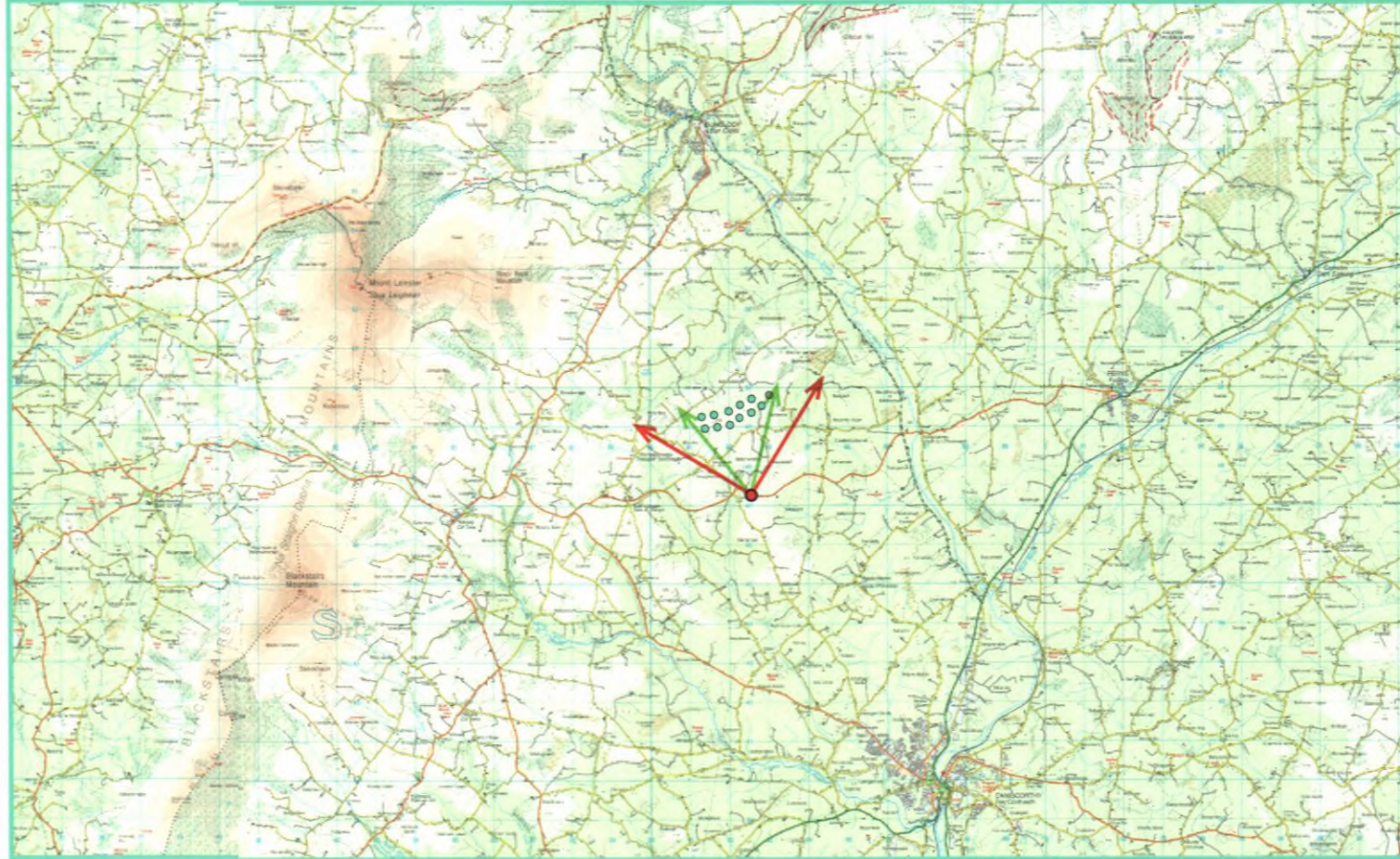
Photomontage 02

View from the R745 Regional Road, in the townland of Clonjordan. Approximately 2km from the nearest proposed turbine, T5.

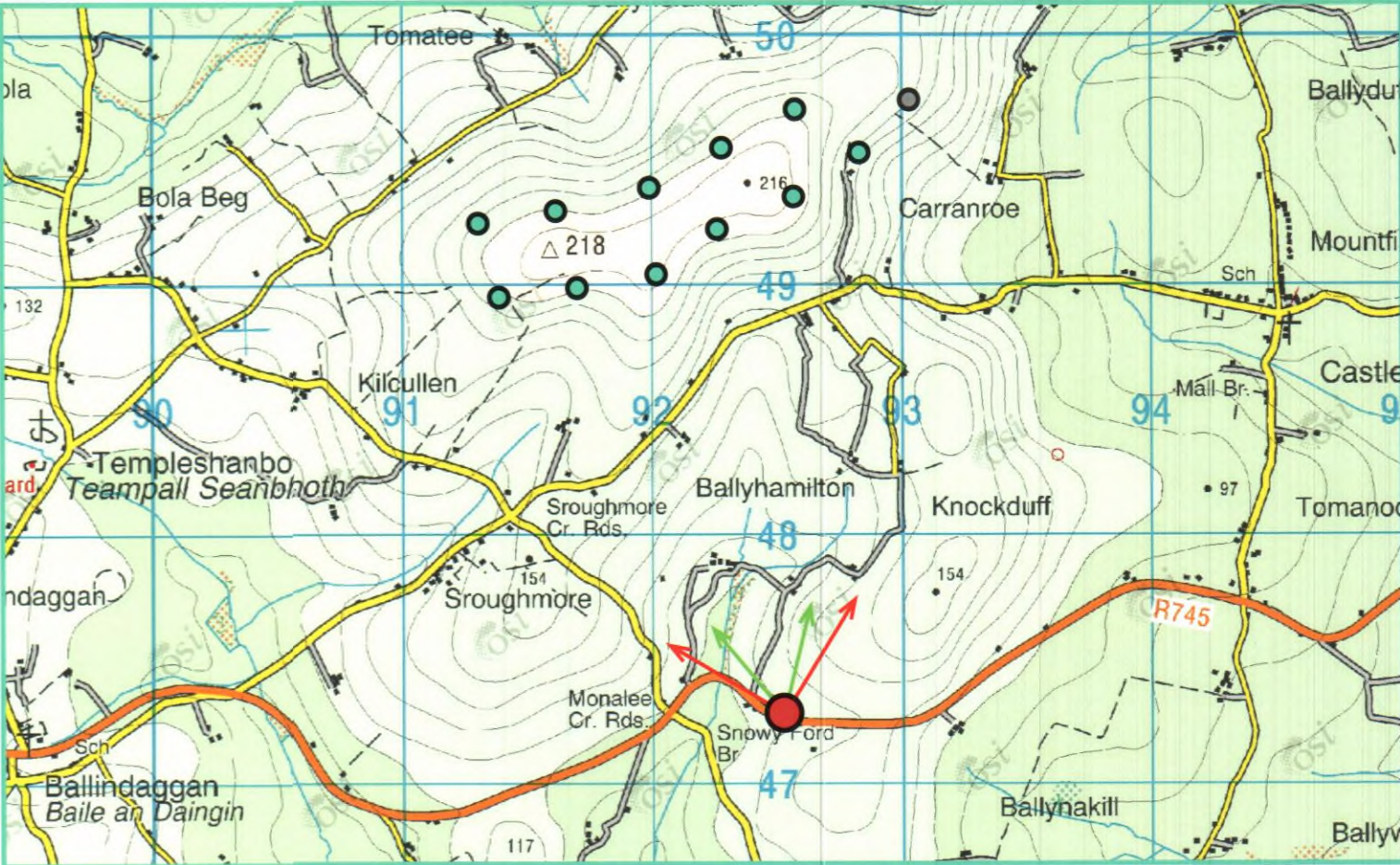
View point grid reference	E 692520 N 647291
Date of image taken	03/11/2023
Time of image taken	12:53
View point elevation	111.7m
Angle of Views	90° / 53.5°
View Direction (Image Centre)	346°
Horizontal extent of proposed turbines	42°
Distance to nearest proposed turbine	2km (T5)
Number of proposed turbines visible	11/11
Turbine Hub Height	84.5m
Turbine Tip Height	120m
Turbine Rotor Diameter	71m
Montage Type	Type 4• Photomontage / Photowire / Survey / Scale Verifiable
Camera & Lens	Canon 5D Mark III / Full Frame Sensor with a 50mm Lens
Tripod	Manfrotto 190X extended to approx 1.5m.
Guidance	Visual Representation of Development Proposals, Landscape Institute Technical Guidance Note 06/19, 2019
Map Licence	© Ordnance Survey Ireland. All rights reserved. Licence number CYAL50267517



View point relative to 20km radius.



View point relative to Wind farm site.



Detail of view point location.

Map Legend

- Area shown in 90° view
- Area shown in 53.5° view
- View Point

Wireline Legend

- Proposed Development
- Existing Wind Farms

Prepared by
MKO
Planning & Environmental Consultants
Tuam Road, Galway.
Tel: (091) 73 56 11
E-mail: info@mkofireland.ie
Website: www.mkofireland.ie



90° View Extent

53.5° View Extent

Existing View at 90°



Matching Wireline

