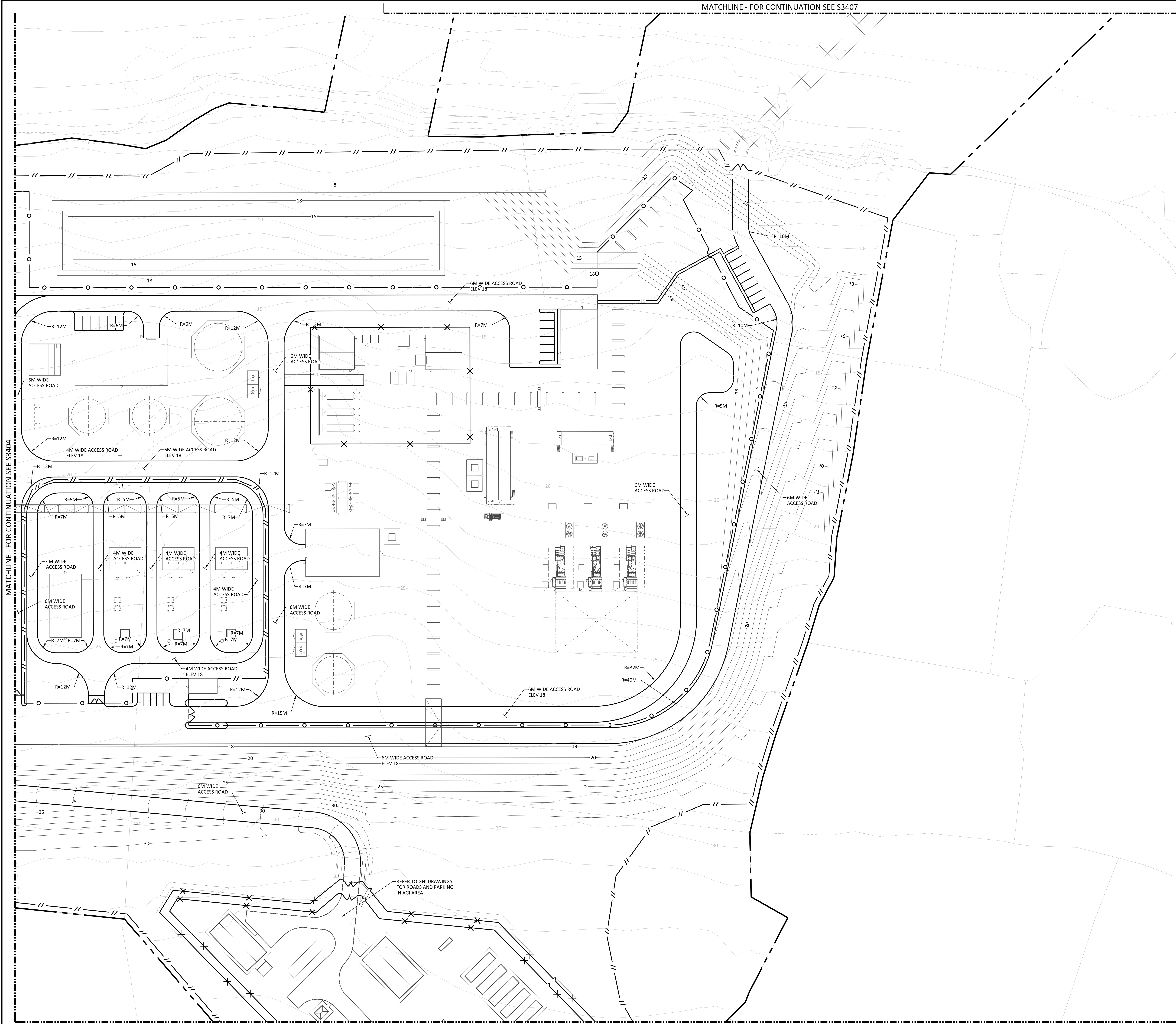


07/01/2021 01:54 PM 11x17 Size 1=1

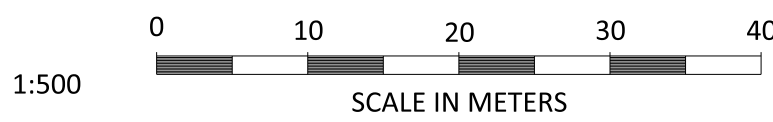
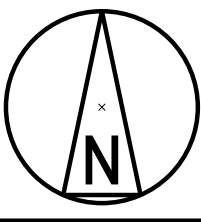
MicroStation v0.11.0.36

MATCHLINE - FOR CONTINUATION SEE S3404



MATCHLINE - FOR CONTINUATION SEE S3405

REFER TO GNI DRAWINGS
FOR ROADS AND PARKING
IN AGI AREA



BLACK & VEATCH CORP HEADQUARTERS:
11401 LAMAR AVENUE, OVERLAND PARK,
KANSAS, USA

BLACK & VEATCH	
DESIGNER	DRAWN
CHECKED	DATE

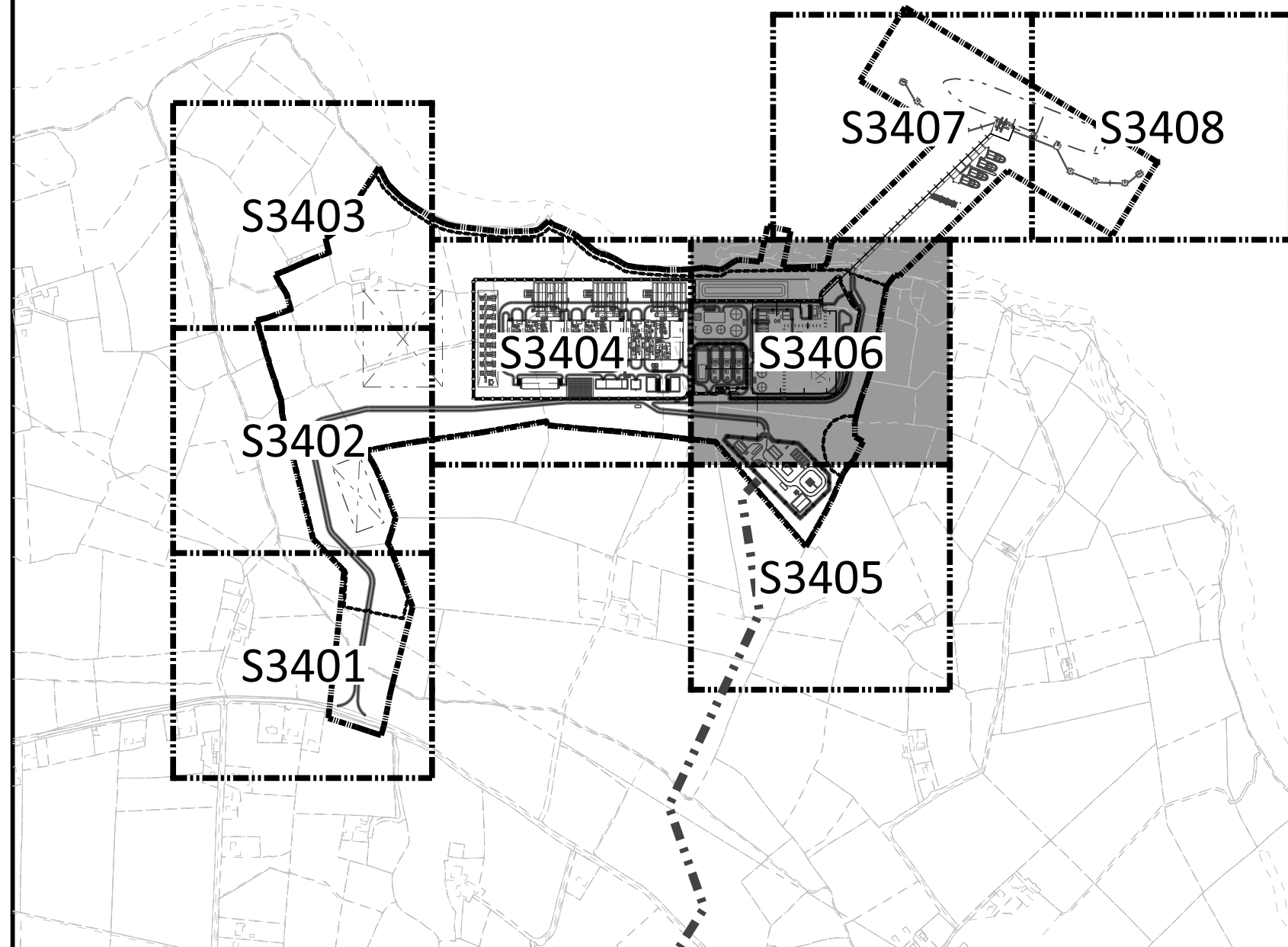
NOTES

- FOR GENERAL NOTES SEE DRAWING 1STF-S3000.
- FOR TYPICAL ROAD AND PARKING DETAILS SEE 1STF-S3910.

LEGEND

	PROJECT (REDLINE) BOUNDARY
	SECURITY FENCE
	2.9 M HIGH CHAIN LINK SECURITY FENCE WITH BARBED WIRE
	4.0 M HIGH PALISADE AND ELECTRIC WIRE FENCE
	NEW CONTOUR
	EXISTING CONTOUR
	GRADE SURFACE FLOW INDICATOR
	NEW CULVERT
	PROPOSED STORMWATER PIPE AND CATCH BASIN
	HYDRANT
	FIRE WATER PIPING
	POTABLE WATER PIPING
	SANITARY PIPING
	PETROLEUM INTERCEPTOR
	PROPOSED SWALE
	ELEVATED FIREWATER MONITOR

KEY PLAN



**NOT TO BE USED
FOR CONSTRUCTION**

THE DISTRIBUTION AND USE OF THE NATIVE FORMAT CAD
FILE OF THIS DRAWING IS UNCONTROLLED. THE USER
SHALL VERIFY TRACEABILITY OF THIS DRAWING TO THE
LATEST CONTROLLED VERSION.

SHANNON LNG LIMITED SHANNON TECHNOLOGY AND ENERGY PARK		PROJECT	DRAWING NUMBER	REV
ROADS AND PARKING - SITE PLAN - AREA 6		198291-1STA-S3406		1
		CODE		
		AREA		