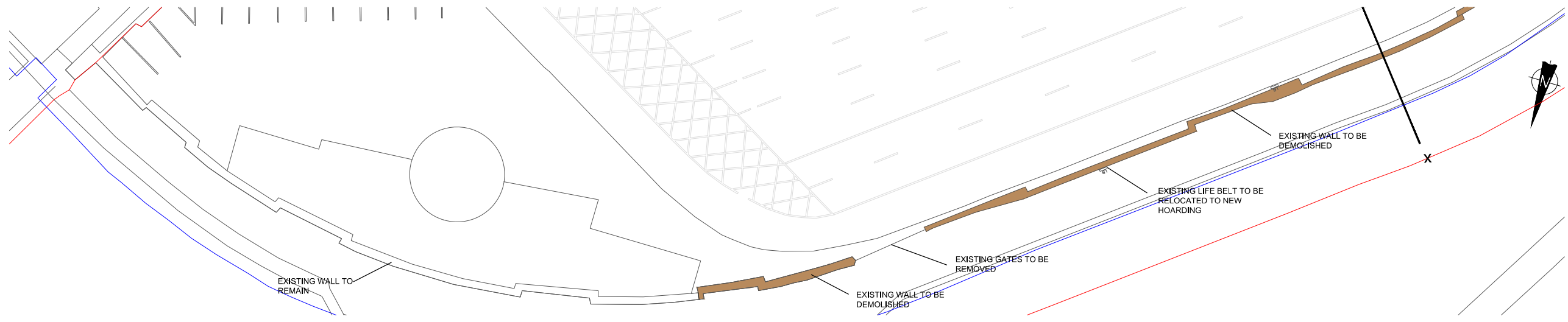
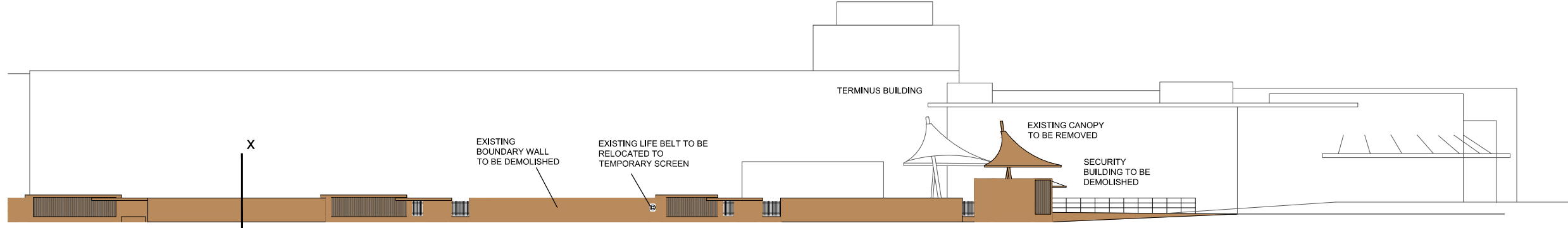


ELEVATION B ON EXISTING BOUNDARY WALL



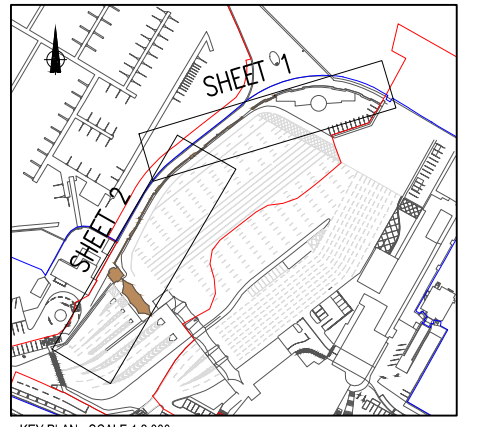
PLAN ON EXISTING BOUNDARY WALL SHEET 1



ELEVATION A ON EXISTING BOUNDARY WALL



PLAN ON EXISTING BOUNDARY WALL SHEET 2



KEY PLAN - SCALE 1:2,000

- NOTES:
- DO NOT SCALE. USE FIGURED DIMENSIONS ONLY.
 - THIS DRAWING IS TO BE READ IN CONJUNCTION WITH ALL OTHER RELEVANT ARCHITECTURAL AND ENGINEERING DRAWINGS.
 - SURVEY DATA PROVIDED BY BASELINE SURVEYS LTD., CORK. SEE DRAWINGS GN-02001 AND GN02002 FOR DETAILS.
 - ALL ADDITIONAL BACKGROUND INFORMATION SUPPLIED BY ORDINANCE SURVEY IRELAND. FOR SPECIFIC SHEET REFERENCES USED SEE DRAWING GN-0100.
 - THE EXISTING STENA INFRASTRUCTURE IS SHOWN ON THE PLANNING DRAWINGS AS BEING REMOVED WHEN THE CRUISE BERTH IS IN PLACE. FOLLOWING THE DEPARTURE OF STENA FROM DUN LAOGHAIRE HARBOUR IN RECENT MONTHS DISCUSSIONS HAVE COMMENCED BETWEEN THE HARBOUR COMPANY AND STENA TO HAVE THIS INFRASTRUCTURE REMOVED IN LINE WITH THE AGREEMENT IN PLACE. THAT PROCESS, INCLUDING ALL NECESSARY CONSENTS, IS BEING UNDERTAKEN INDEPENDENTLY OF THIS CRUISE BERTH PROPOSAL. AS A RESULT, THE PROPOSAL DRAWINGS AND THE EIS HAVE ASSUMED THAT THIS INFRASTRUCTURE WILL HAVE BEEN REMOVED BEFORE THE CRUISE BERTH IS OPERATIONAL.

LEGEND

	PLANNING BOUNDARY UNDER THIS APPLICATION
	DUN LAOGHAIRE HARBOUR COMPANY ESTATE LIMITS
	DUN LAOGHAIRE HARBOUR COMPANY HARBOUR LIMIT

Ordnance Survey Ireland Licence No. EN 0006015
© Ordnance Survey Ireland/Government of Ireland.

REV.	DATE	AMENDMENT	DRN	APPD

CAD REF. M:\Projects\10\10-090\Cad\Waterman Moylan\Civil\Planning\

STATUS **PLANNING**

Waterman Moylan
Engineering Consultants

MARINE HOUSE, CLANWILLIAM PLACE, DUBLIN 2.
Tel: (01) 664 8900 Fax: (01) 661 3618
Email: info@waterman-moylan.ie www.waterman-moylan.ie

CLIENT

PROJECT DUN LAOGHAIRE HARBOUR, NEW CRUISE BERTH FACILITY

TITLE LANDSIDE DEVELOPMENT BOUNDARY WALL DEMOLITION PLAN (SHEET 1) AND ELEVATIONS PROPOSED

DRAWN NS	DESIGNED PO	APPROVED	DATE JUNE 2015
SCALE 1:200 @ A1	JOB NO. 10-090	DRG. NO. LS-0310	SEQUENCE 29

© 2015. This drawing is copyright. No part of this document may be reproduced or transmitted in any form or stored in any retrieval system of any nature without the written permission of the consulting engineer or copyright holder except as agreed for use on the project for which the document was originally issued.