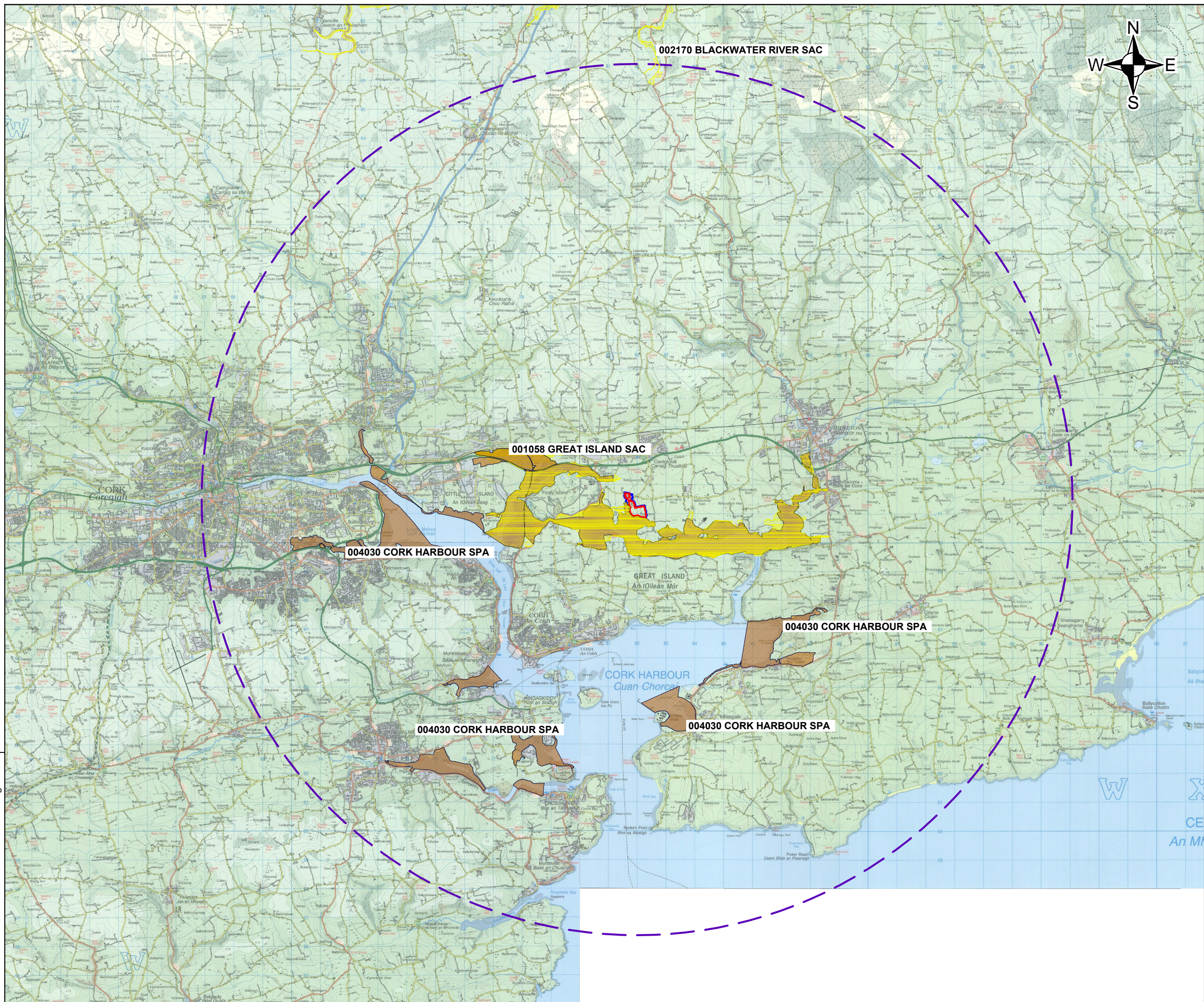



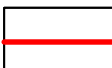



00036.00038.0001.FIG-1.R0.18.SAC-15km.dwg



**NOTES**

1. EXTRACT FROM 1:50,000 O.S DISCOVERY MAP NO. 80, 81 & 87
2. ORDNANCE SURVEY IRELAND LICENCE NO. SU 0000716 (C) ORDNANCE SURVEY & GOVERNMENT OF IRELAND

**LEGEND**

|   |   |
|---|---|
|  | APPLICANTS LAND INTEREST                        |
|  | SUBSTITUTE CONSENT APPLICATION AREA (c.29.4 ha) |
|  | 15KM RADIUS FROM APPLICATION AREA               |
|  | SPECIAL AREA OF CONSERVATION (SAC)              |
|  | SPECIAL PROTECTION AREA (SPA)                   |

**Kilsaran**  
 Piercetown, Dunboyne, Co. Meath  
 www.kilsaran.ie T:01 802 6300

**SLR**  
 SLR CONSULTING IRELAND  
 7 DUNDRUM BUSINESS PARK  
 WINDY ARBOUR  
 DUBLIN 14  
 T: +353-1-2964667  
 F: +353-1-2964676  
 www.slrconsulting.com

**KILSARAN CONCRETE  
 SUBSTITUTE CONSENT APPLICATION**

**QUARRY @ ROSSMORE,  
 CARRIGTOHILL, CO. CORK**

**PROJECT SITE AND  
 NATURA 2000 SITES**

**FIGURE 1**

Scale 1:125,000 @ A3 Date MAY 2016