



NOTES

1. BASED ON EXTRACT FROM 1:2500 O.S.I MAP NO. 6386A 6386B 6386C AND 6386D
2. ORDNANCE SURVEY IRELAND LICENCE NO. SU 0000716 (C) ORDNANCE SURVEY & GOVERNMENT OF IRELAND

LEGEND

 PLANNING PERMISSION AREA
P. REF. 99/3410 TAKEN FROM ORIGINAL PLANNING FILE

 APPLICANT WAS READYMIX (SOUTHWEST) LIMITED

(BLACK & WHITE VERSION ONLY AVAILABLE)

Kilsaran
Piercetown, Dunboyne, Co. Meath
www.kilsaran.ie T:01 802 6300

SLR 
SLR CONSULTING IRELAND
7 DUNDUM BUSINESS PARK
WINDY ARBOUR
DUBLIN 14
T: +353-1-2964667
F: +353-1-2964676
www.slrconsulting.com

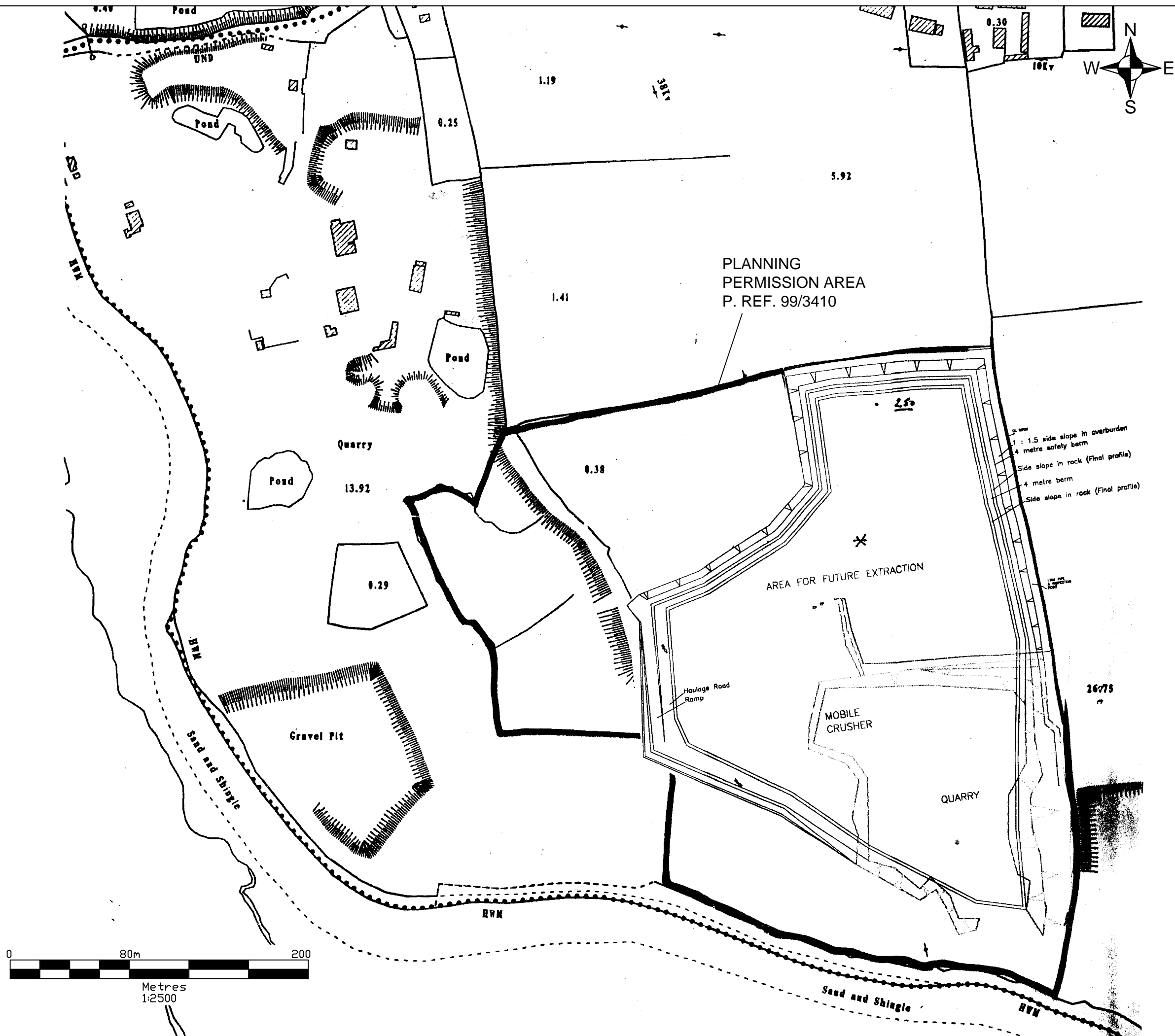
KILSARAN CONCRETE
remedial Natura Impact Statement (rNIS)

QUARRY @ ROSSMORE,
CARRIGTOHILL, CO. CORK

S99/3410 Application Boundary
from Original Plans

FIGURE 2-A

Scale 1:2,500 @ A3 Date MAY 2016



00036.00038.0001.rNIS-FIG-2A.R0.18.993410-App-Area.dwg