






Discrepancy between current 2500 scale mapping and old 6" inch mapping from which NPWS digitised the SAC/SPA boundaries from

**NOTES**

1. BASED ON EXTRACT FROM O.S.I 1995 HIGH FLOWN ORTHOPHOTOGRAPHY IMAGE
2. ORDNANCE SURVEY IRELAND LICENCE NO. SU 0000716 (C) ORDNANCE SURVEY & GOVERNMENT OF IRELAND

- LEGEND**
-  PLANNING PERMISSION  
P. REF. 99/3410
  -  SPECIAL AREA OF CONSERVATION (SAC)
  -  SPECIAL PROTECTION AREA (SPA)

**NOTE:**  
The SAC / SPA boundaries have been downloaded from the NPWS mapping webviewer database as a dxf data-set.

The NPWS mapping data was digitised on the old 6 inch (1841 and revised 1929-1930) mapping system in Irish Grid which has resulted in discrepancies when overlaid on the more updated 2500 scale mapping.

00036.00038.0001.rNIS-FIG-2C.R0.18.993410+95Aerial.dwg



**Kilsaran**  
Piercetown, Dunboyne, Co. Meath  
www.kilsaran.ie T:01 802 6300

**SLR**   
SLR CONSULTING IRELAND  
7 DUNDRUM BUSINESS PARK  
WINDY ARBOUR  
DUBLIN 14  
T: +353-1-2964667  
F: +353-1-2964676  
www.slrconsulting.com

**KILSARAN CONCRETE**  
**remedial Natura Impact Statement (rNIS)**

QUARRY @ ROSSMORE,  
CARRIGTOHILL, CO. CORK

**S99/3410 Application Boundary**  
**overlaid OSi 1995 High Flown**  
**Orthophotography**

**FIGURE 2-C**

Scale 1:2,500 @ A3      Date MAY 2016