





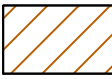
Discrepancy between current 2500 scale mapping and old 6" inch mapping from which NPWS digitised the SAC/SPA boundaries from



NOTES

1. BASED ON EXTRACT FROM O.S.I 1995 HIGH FLOWN ORTHOPHOTOGRAPHY IMAGE
2. ORDNANCE SURVEY IRELAND LICENCE NO. SU 0000716 (C) ORDNANCE SURVEY & GOVERNMENT OF IRELAND

LEGEND

	PLANNING PERMISSION P. REF. 99/3411
	SPECIAL AREA OF CONSERVATION (SAC)
	SPECIAL PROTECTION AREA (SPA)

NOTE:
The SAC / SPA boundaries have been downloaded from the NPWS mapping webviewer database as a dxf data-set.

The NPWS mapping data was digitised on the old 6 inch (1841 and revised 1929-1930) mapping system in Irish Grid which has resulted in discrepancies when overlaid on the more updated 2500 scale mapping.

Kilsaran
Piercetown, Dunboyne, Co. Meath
www.kilsaran.ie T:01 802 6300

SLR 
SLR CONSULTING IRELAND
7 DUNDRUM BUSINESS PARK
WINDY ARBOUR
DUBLIN 14
T: +353-1-2964667
F: +353-1-2964676
www.slrconsulting.com

KILSARAN CONCRETE
remedial Natura Impact Statement (rNIS)

QUARRY @ ROSSMORE,
CARRIGTOHILL, CO. CORK

S99/3411 Application Boundary
overlaid OSi 1995 High Flown
Orthophotography

FIGURE 3-C

Scale 1:2,500 @ A3	Date MAY 2016
-----------------------	------------------

00036.00038.0001.rNIS-FIG-3C.R0.18.993411+95Aerial.dwg