




NOTES

1. BASED ON EXTRACT FROM 1:2500 O.S.I MAP NO. 6386A 6386B 6386C AND 6386D
2. ORDNANCE SURVEY IRELAND LICENCE NO. SU 0000716 (C) ORDNANCE SURVEY & GOVERNMENT OF IRELAND

LEGEND

-  LANDHOLDING INTEREST
-  PLANNING PERMISSION AREA  
P. REF. 03/4570 TAKEN FROM ORIGINAL PLANNING FILE
-  RIGHT OF WAY

APPLICANT WAS READYMIX (ROI) LIMITED

**Kilsaran**  
 Piercetown, Dunboyne, Co. Meath  
 www.kilsaran.ie T:01 802 6300

**SLR**   
 SLR CONSULTING IRELAND  
 7 DUNDUM BUSINESS PARK  
 WINDY ARBOUR  
 DUBLIN 14  
 T: +353-1-2964667  
 F: +353-1-2964676  
 www.slrconsulting.com

**KILSARAN CONCRETE**  
 remedial Natura Impact Statement (rNIS)  
 QUARRY @ ROSSMORE,  
 CARRIGTOHILL, CO. CORK  
 03/4570 Application Boundary  
 from Original Plans

**FIGURE 4-A**

Scale 1:5,000 @ A3      Date MAY 2016

00036.00038.0001.rNIS-FIG-4A.R0.18.034570-App-Area.dwg