


Surveyed 2000
Revised 2000
Levelled




High Flown Orthophotography



NOTES

1. BASED ON EXTRACT FROM O.S.i 2000 HIGH FLOWN ORTHOPHOTOGRAPHY IMAGE
2. ORDNANCE SURVEY IRELAND LICENCE NO. SU 0000716 (C) ORDNANCE SURVEY & GOVERNMENT OF IRELAND

LEGEND

-  PLANNING PERMISSION
P. REF. 03/4570
-  SPECIAL AREA OF
CONSERVATION (SAC)
-  SPECIAL PROTECTION AREA
(SPA)

NOTE:

The SAC / SPA boundaries have been downloaded from the NPWS mapping webviewer database as a dxf data-set.

The NPWS mapping data was digitised on the old 6 inch (1841 and revised 1929-1930) mapping system in Irish Grid which has resulted in discrepancies when overlaid on the more updated 2500 scale mapping.

Discrepancy between current 2500 scale mapping and old 6" inch mapping from which NPWS digitised the SAC/SPA boundaries from

Kilsaran

Piercetown, Dunboyne, Co. Meath
www.kilsaran.ie T:01 802 6300

SLR

SLR CONSULTING IRELAND
7 DUNDRUM BUSINESS PARK
WINDY ARBOUR
DUBLIN 14
T: +353-1-2964667
F: +353-1-2964676
www.slrconsulting.com

**KILSARAN CONCRETE
remedial Natura Impact Statement (rNIS)**

**QUARRY @ ROSSMORE,
CARRIGTOHILL, CO. CORK**

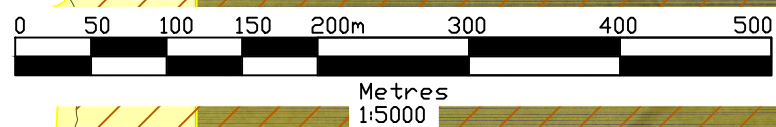
**03/4570 Application Boundary
overlaid OSi 2000 High Flown
Orthophotography**

FIGURE 4-C

Scale
1:5,000 @ A3

Date
MAY 2016

00036.00038.0001.rNIS-FIG-4C.R0.18.034570+2000Aerial.dwg



571852
581373

