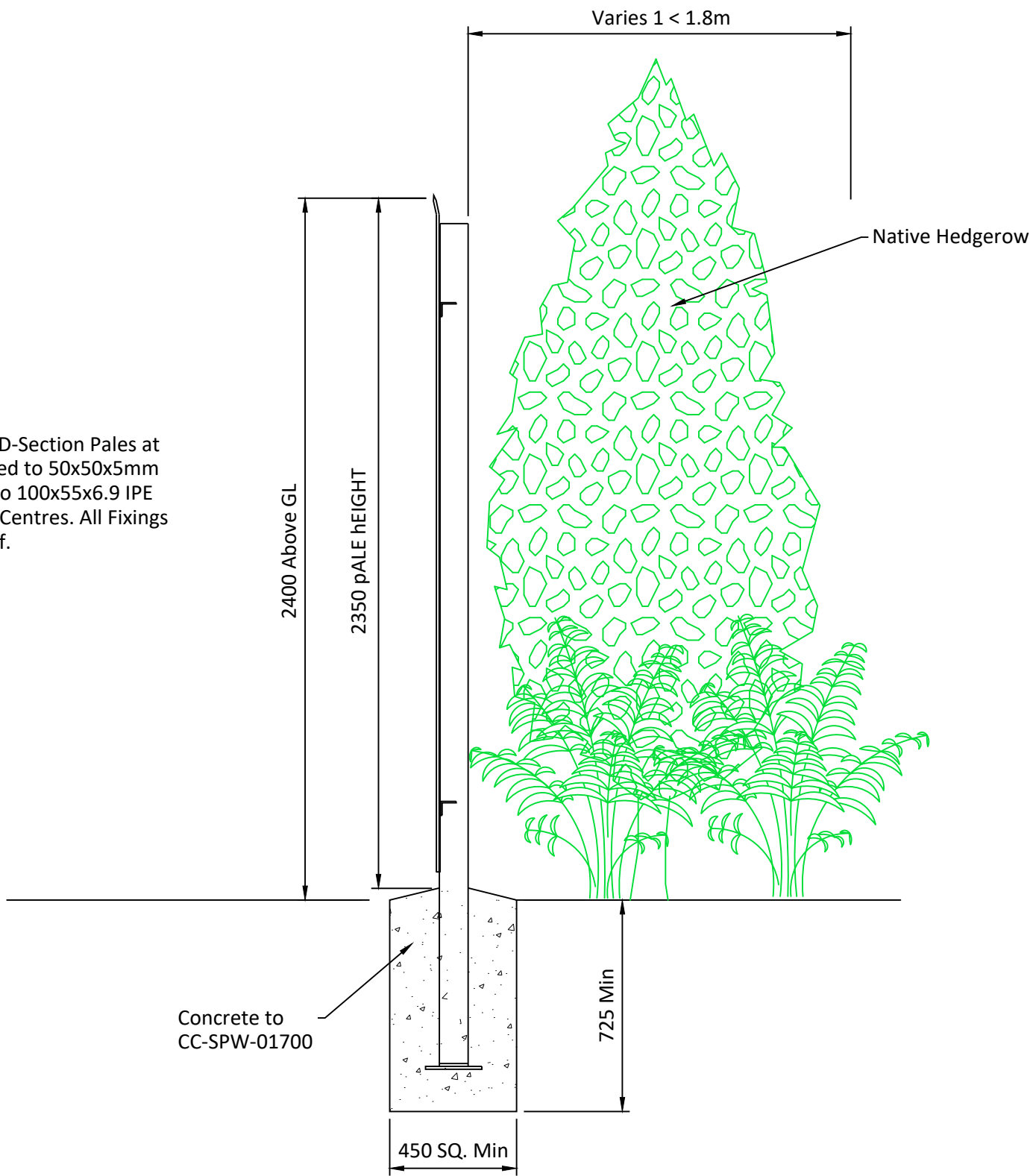
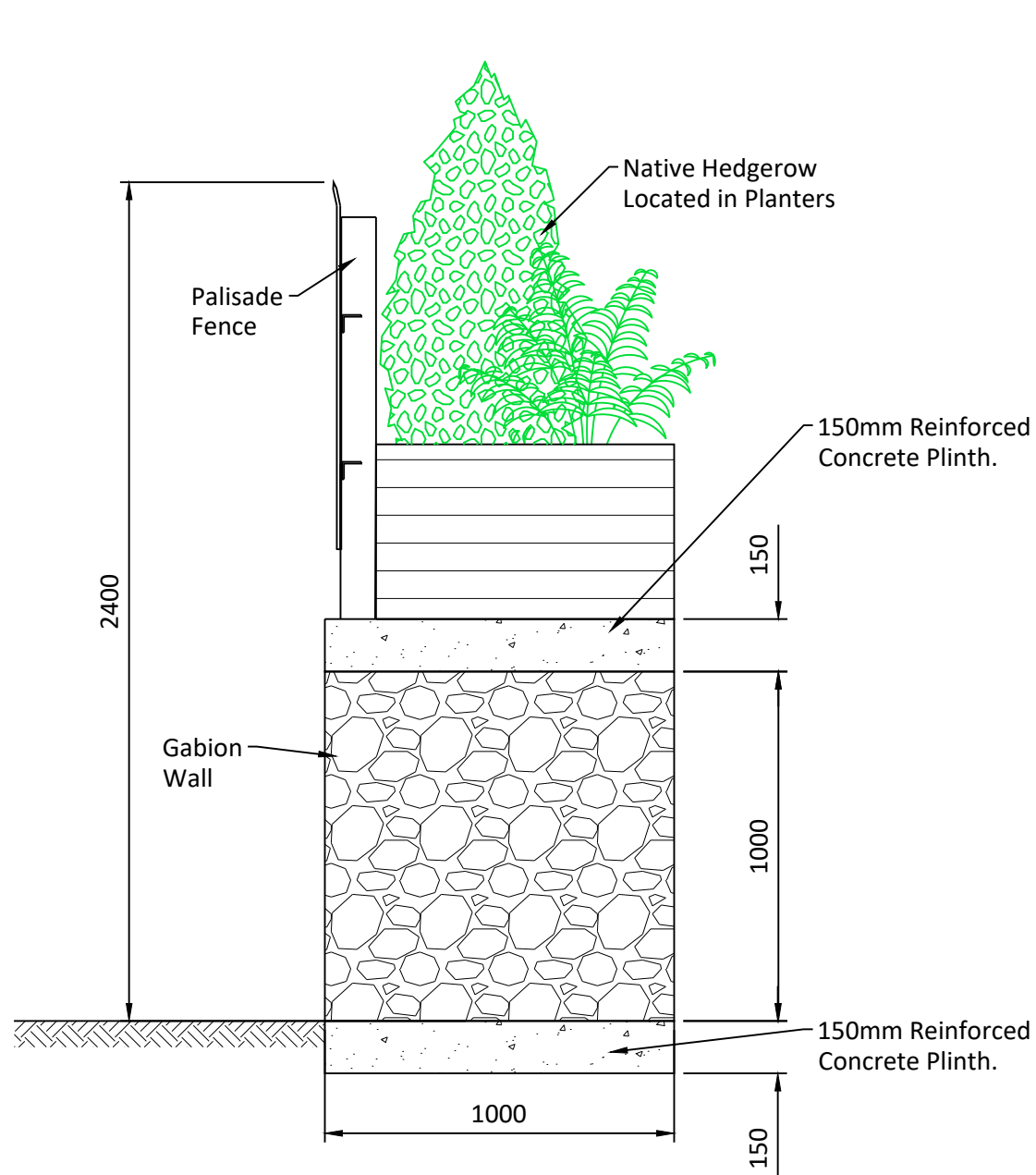


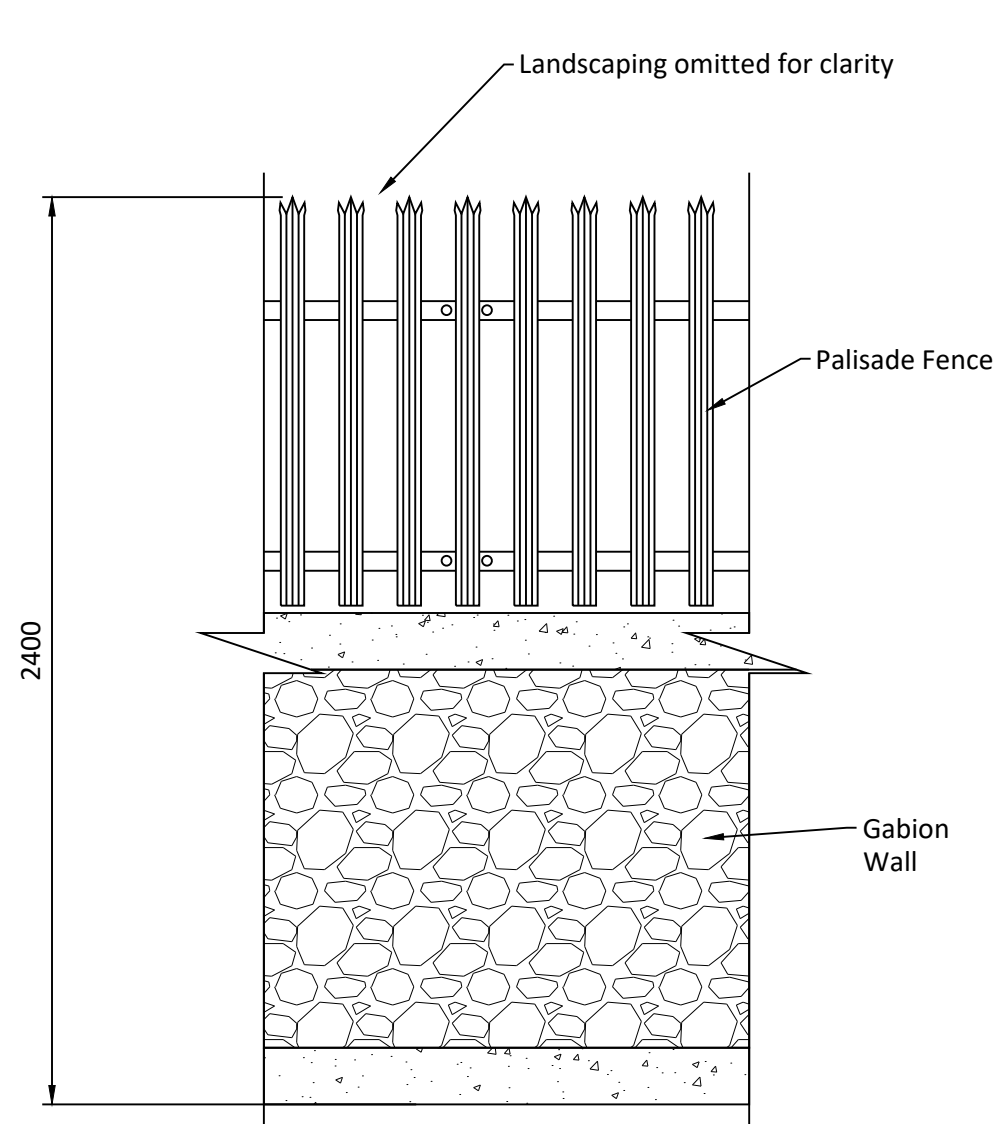
**PROPOSED PALISADE FENCE
ELEVATION**
Scale 1:20



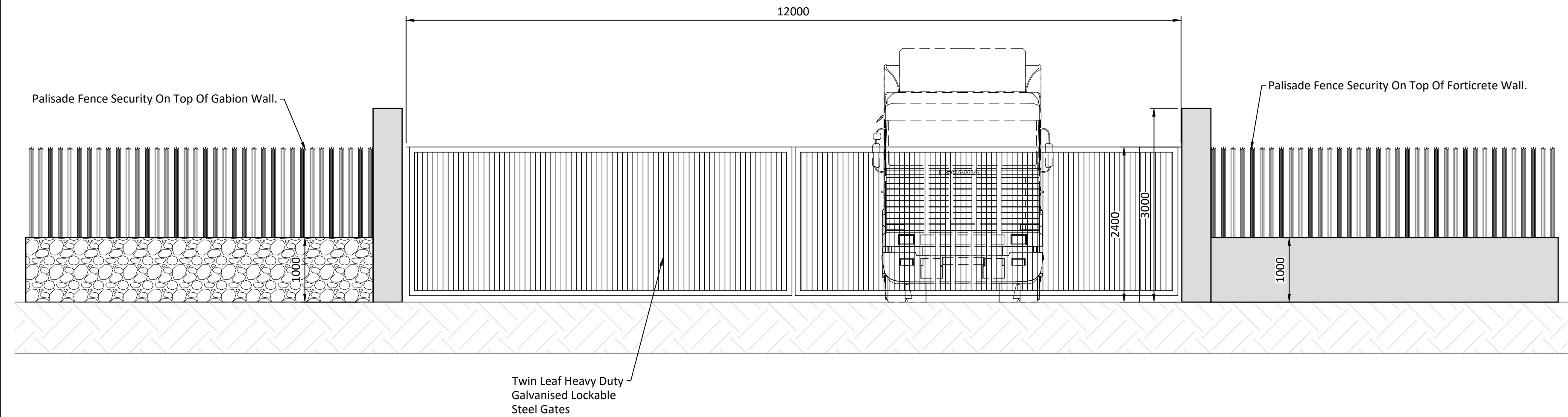
**PROPOSED PALISADE FENCE
SECTION**
Scale 1:20



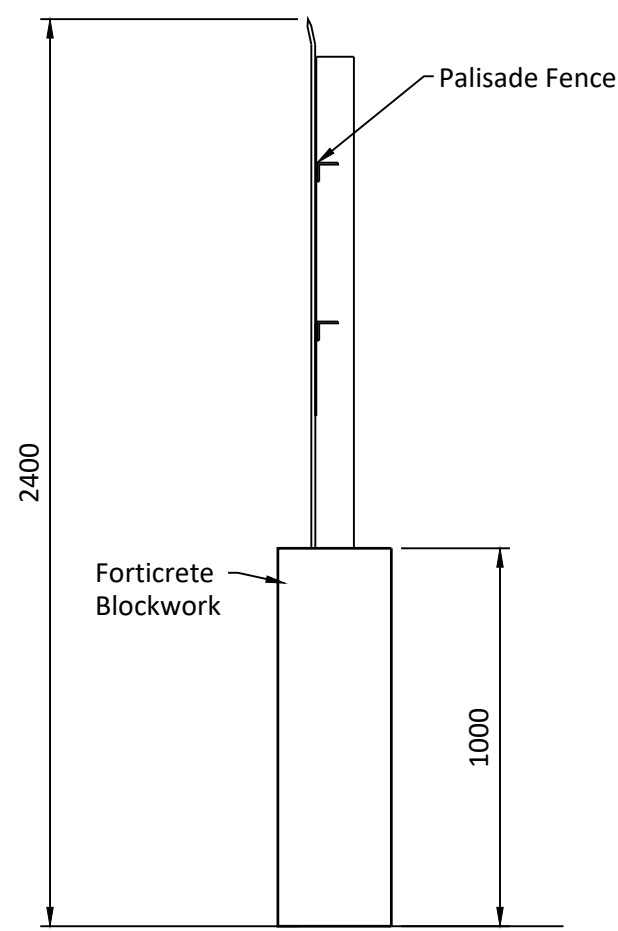
**PROPOSED PALISADE FENCE ON GABION WALL
SECTION**
Scale 1:20



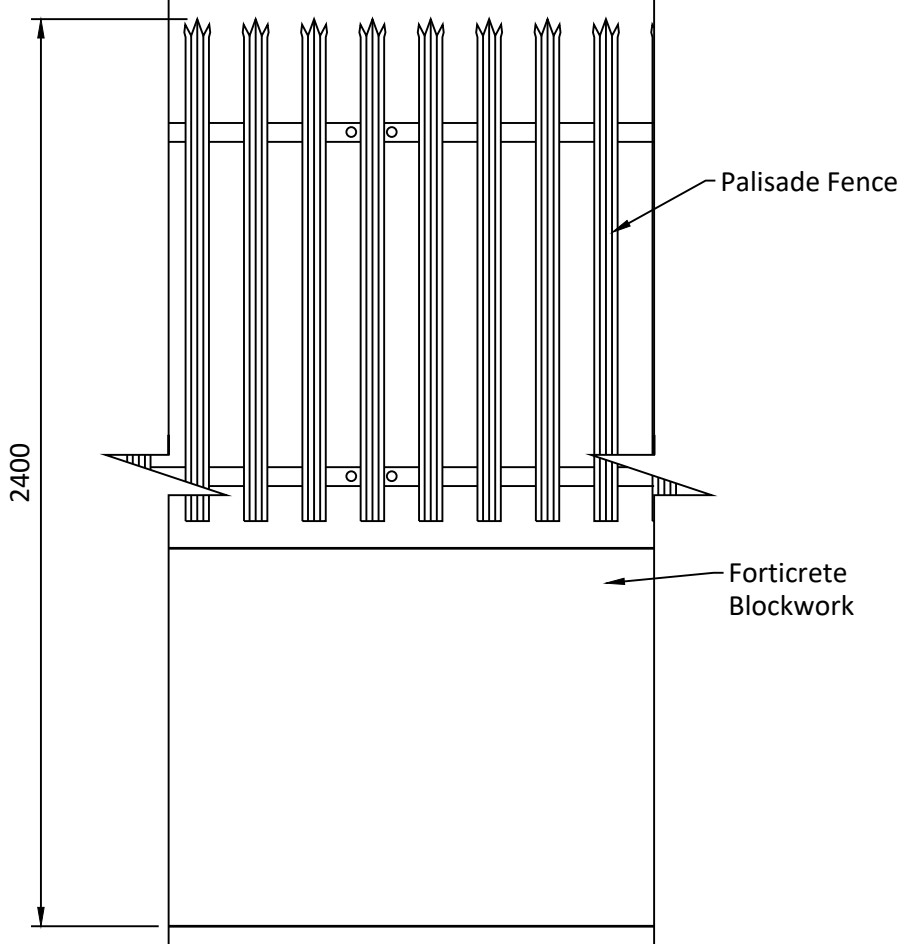
**PROPOSED PALISADE FENCE ON GABION WALL
ELEVATION**
Scale 1:20



EXTERNAL ELEVATION OF PROPOSED ENTRANCE GATE 2
Scale 1:50

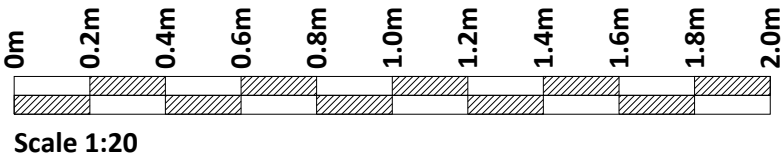


**PROPOSED PALISADE FENCE
ON FORTICRETE BLOCKWORK - SECTION**
Scale 1:20



**PROPOSED PALISADE FENCE
ON FORTICRETE BLOCKWORK - ELEVATION**
Scale 1:20

If Applicable : Ordnance Survey Ireland Licence No. EN 0001220 © Ordnance Survey Ireland and Government of Ireland



Rev.	Description	App By	Date
A	ISSUE FOR PLANNING	CC	26.05.22
B	ISSUE FOR PLANNING	CC	22.11.23

PROJECT	CLIENT		
SID APPLICATION, EIAR & IE LICENCE APPLICATION FOR THORNTONS CAPPAGH	THORNTONS RECYCLING		
SHEET	Date 26.05.22	Project number P21-150	Scale (@ A1-) 1:20
TYPICAL FENCE & GATE DETAILS	Drawn by CS	Drawing Number P21-150-0400-0002	Rev B
	Checked by FC		