





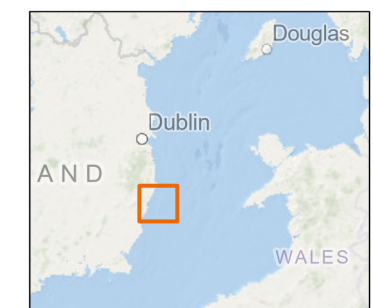


Arklow Bank Wind Park 2

Location and Boundaries of the Proposed Development

Legend

-  ABWP2 Array Area
-  ABWP2 Cable Corridor and Working Area
-  ABWP1 Array Area
-  ABWP1 Existing Export Cable
-  ABWP1 WTGs
-  ABWP1 Existing Met Mast



Notes
OceanWise, Esri, GEBCO, Garmin, NaturalVue, Esri UK, Esri, TomTom, Garmin, FAO, NOAA, USGS, Esri, Ordnance Survey, NASA, NGA, USGS, Esri UK, Esri, TomTom, Garmin, GeoTechnologies, Inc, METI/ NASA, USGS. Contains Ordnance Survey data © Crown copyright and database rights (2022). OS OpenData.

Coordinate System:
ETRS 1989 UTM Zone 30N

0 3 5 km

0 1 2 nm

Scale	Date	Drawn By	Checked By	Approved By
1:125,000 @ A3	13/10/2025	GB	CN	CMc

Suites B2 & C2
Higher Mill
Higher Mill Lane
Buckfastleigh
Devon
TQ11 0EN
www.gobeconsultants.com
+44 (0)1626 323890

GoBe
APEM Group

Figure Number 1

