



### Photomontage 1 (panoramic)

View southeast from the junction of local roads L3530 / L33101 & L7510 northeast of the 'Battle of Clontibret' site in the townland of Crossaghy

Date photo taken: 16.06.2011 (verified on site 02/2015)  
Time photo taken: 2:05pm  
Viewpoint location: E276922 N329340  
Viewpoint elevation: 134m  
Arc of view: 70°

Distance to nearest tower structure: 2.69km to Tower 105  
Camera height: 1.6m  
Camera type: Canon EOS 5D Mark III  
Lens type / focal length: Canon, 50mm fixed lens  
Recommended viewing distance: A3: 30-50cm, A2: 50-70cm

**NORTH - SOUTH 400kV INTERCONNECTION DEVELOPMENT**  
Landscape and Visual Impact Assessment  
March 2015

**DRAFT**

**URS**





**Photomontage 2 (panoramic)**  
View southeast from local road L7502 in the townland of Coolartragh

Date photo taken:	04.04.2012 (verified on site 02/2015)	Distance to nearest tower structure:	474m to Tower 103
Time photo taken:	11:00am	Camera height:	1.6m
Viewpoint location:	E278757 N329039	Camera type:	Canon EOS 5D Mark III
Viewpoint elevation:	142m	Lens type / focal length:	Canon, 50mm fixed lens
Arc of view:	81°	Recommended viewing distance:	A3: 30-50cm, A2: 50-70cm

**NORTH - SOUTH 400kV INTERCONNECTION DEVELOPMENT**  
Landscape and Visual Impact Assessment  
March 2015

**DRAFT**

**URS**






**Photomontage 3 (panoramic)**  
View southwest from Crossbane Road in the townland of Crossbane, Northern Ireland

Date photo taken:	20.11.2013 (verified on site 02/2015)	Distance to nearest tower structure:	321m to Tower 105
Time photo taken:	12:50pm	Camera height:	1.6m
Viewpoint location:	E279831 N329115	Camera type:	Canon EOS 5D Mark III
Viewpoint elevation:	151m	Lens type / focal length:	Canon, 50mm fixed lens
Arc of view:	65°	Recommended viewing distance:	A3: 30-50cm, A2: 50-70cm

**NORTH - SOUTH 400kV  
INTERCONNECTION DEVELOPMENT**  
Landscape and Visual Impact Assessment  
March 2015

**DRAFT**  
**URS**





**Photomontage 4 (panoramic)**  
View southeast from local road L7511 across the townland of Tassan, located approximately 3km southeast of Clontibret

Date photo taken:	04.01.2014 (verified on site 02/2015)	Distance to nearest tower structure:	1.31km to Tower 116
Time photo taken:	11:30am	Camera height:	1.6m
Viewpoint location:	E278337 N327513	Camera type:	Canon EOS 5D Mark III
Viewpoint elevation:	165m	Lens type / focal length:	Canon, 50mm fixed lens
Arc of view:	79°	Recommended viewing distance:	A3: 30-50cm, A2: 50-70cm

**NORTH - SOUTH 400kV INTERCONNECTION DEVELOPMENT**  
Landscape and Visual Impact Assessment  
March 2015

**DRAFT**  
**URS**





### Photomontage 5 (panoramic)

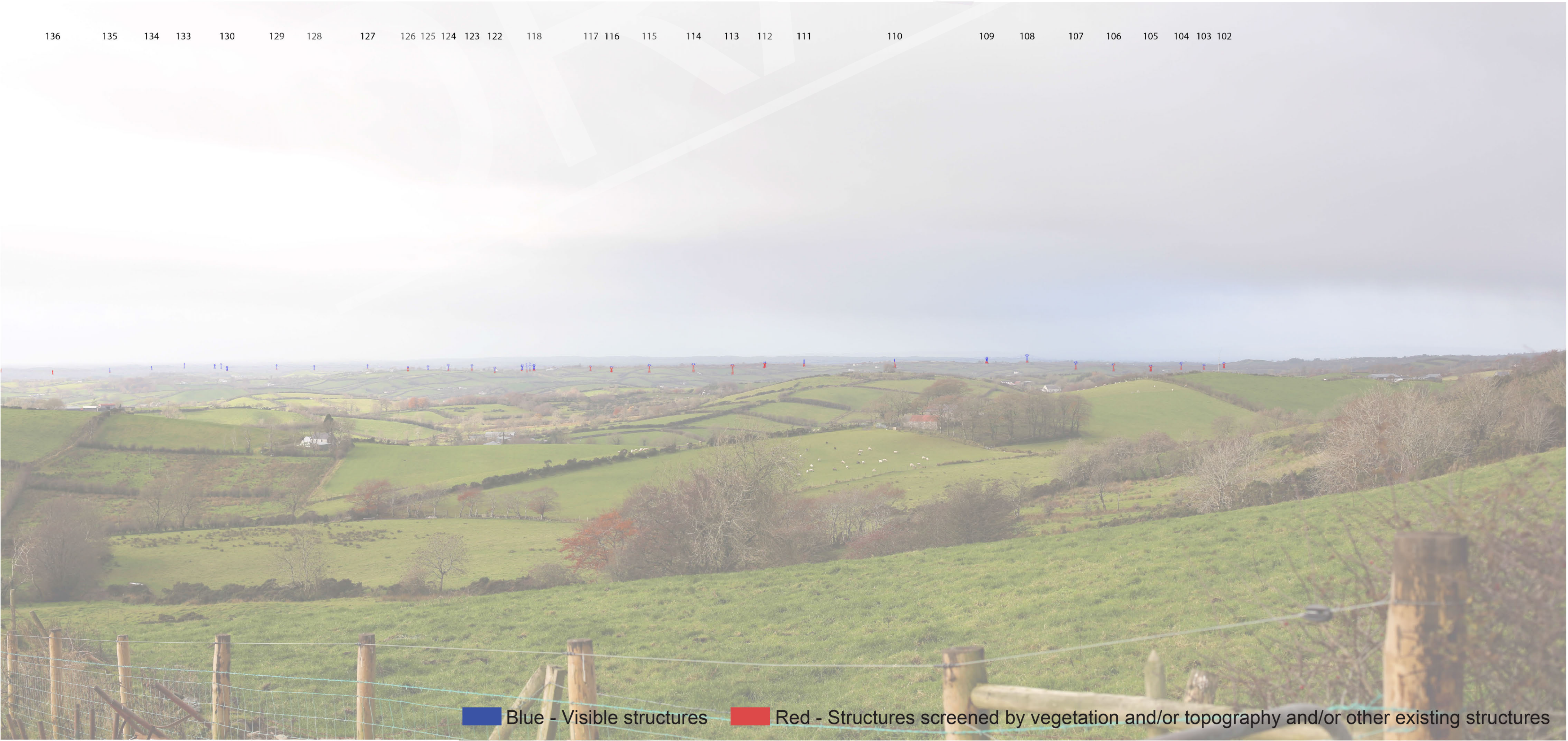
View west, southwest from local road L7503 in the townland of Lisdrumgormly

Date photo taken:	20.11.2013 (verified on site 02/2015)	Distance to nearest tower structure:	200m to Tower 110
Time photo taken:	12:25am	Camera height:	1.6m
Viewpoint location:	E280690 N327426	Camera type:	Canon EOS 5D Mark III
Viewpoint elevation:	178m	Lens type / focal length:	Canon, 50mm fixed lens
Arc of view:	90°	Recommended viewing distance:	A3: 30-50cm, A2: 50-70cm

**NORTH - SOUTH 400kV INTERCONNECTION DEVELOPMENT**  
 Landscape and Visual Impact Assessment  
 March 2015

**DRAFT**  
**URS**





**Photomontage 6 (panoramic)**  
View west from local road L7631 (Scenic Road SV12) west of the Mullyash Mountains

Date photo taken:	20.11.2013 (verified on site 02/2015)	Distance to nearest tower structure:	6.08km to Tower 109
Time photo taken:	11:28am	Camera height:	1.6m
Viewpoint location:	E286430 N326083	Camera type:	Canon EOS 5D Mark III
Viewpoint elevation:	250m	Lens type / focal length:	Canon, 50mm fixed lens
Arc of view:	56°	Recommended viewing distance:	A3: 30-50cm, A2: 50-70cm

**NORTH - SOUTH 400kV**  
**INTERCONNECTION DEVELOPMENT**  
Landscape and Visual Impact Assessment  
March 2015

**DRAFT**  
**URS**





# Photomontage 7 (panoramic)

View north, northeast from local road (former N2) in the townland of Cashel at junction with L7422

Date photo taken: 22.11.2013 (verified on site 02/2015)  
 Time photo taken: 11:15am  
 Viewpoint location: E278101 N325550  
 Viewpoint elevation: 132m  
 Arc of view: 81°

Distance to nearest tower structure: 440m to Tower 121  
 Camera height: 1.6m  
 Camera type: Canon EOS 5D Mark III  
 Lens type / focal length: Canon, 50mm fixed lens  
 Recommended viewing distance: A3: 30-50cm, A2: 50-70cm

NORTH - SOUTH 400kV INTERCONNECTION DEVELOPMENT  
 Landscape and Visual Impact Assessment  
 March 2015

**DRAFT**  
**URS**





# Photomontage 8 (panoramic)

View northwest along the N2 - Castleblayney Bypass in the townland of Annagh (ED Cremorne By)

Date photo taken: 16.06.2011 (verified on site 02/2015)  
 Time photo taken: 1:00pm  
 Viewpoint location: E277709 N325381  
 Viewpoint elevation: 135m  
 Arc of view: 67°

Distance to nearest tower structure: 445m to Tower 122  
 Camera height: 1.6m  
 Camera type: Canon EOS 5D Mark III  
 Lens type / focal length: Canon, 50mm fixed lens  
 Recommended viewing distance: A3: 30-50cm, A2: 50-70cm

NORTH - SOUTH 400kV INTERCONNECTION DEVELOPMENT  
 Landscape and Visual Impact Assessment  
 March 2015

**DRAFT**







122



Blue - Visible structures Red - Structures screened by vegetation and/or topography and/or other existing structures

**Photomontage 9**  
View southeast along the N2 - Castleblayney Bypass from a lay-by in the townland of Carrickanure

Date photo taken: 16.06.2011 (verified on site 02/2015)  
Time photo taken: 1:25pm  
Viewpoint location: E277127 N326421  
Viewpoint elevation: 138m  
Arc of view: 36.2°

Distance to nearest tower structure: 760m to Tower 122  
Camera height: 1.6m  
Camera type: Canon EOS 5D Mark III  
Lens type / focal length: Canon, 50mm fixed lens  
Recommended viewing distance: A3: 30-50cm, A2: 50-70cm

**NORTH - SOUTH 400kV  
INTERCONNECTION DEVELOPMENT**  
Landscape and Visual Impact Assessment  
March 2015

**DRAFT**  
**URS**





# Photomontage 10 (panoramic)

View east from local road L3420 across the townland of Cornamucklagh North, located approximately 4km south of Clontibret

Date photo taken: 04.01.2014 (verified on site 02/2015)  
 Time photo taken: 11:47am  
 Viewpoint location: E275752 N325117  
 Viewpoint elevation: 125m  
 Arc of view: 79°


Distance to nearest tower structure: 311m to Tower 126  
 Camera height: 1.6m  
 Camera type: Canon EOS 5D Mark III  
 Lens type / focal length: Canon, 50mm fixed lens  
 Recommended viewing distance: A3: 30-50cm, A2: 50-70cm

NORTH - SOUTH 400kV INTERCONNECTION DEVELOPMENT  
 Landscape and Visual Impact Assessment  
 March 2015

**DRAFT**







**Photomontage 11 (panoramic)**

View north, northeast from local road L7411 at a junction with an access track, across the townlands of Drumroosk, passing Clarderry and Derryhallagh (Monaghan By), located approximately 3.5km northwest of Doohamlet

Date photo taken:	04.01.2014 (verified on site 02/2015)	Distance to nearest tower structure:	224m to Tower 131
Time photo taken:	12:00pm	Camera height:	1.6m
Viewpoint location:	E275000 N323481	Camera type:	Canon EOS 5D Mark III
Viewpoint elevation:	149m	Lens type / focal length:	Canon, 50mm fixed lens
Arc of view:	77°	Recommended viewing distance:	A3: 30-50cm, A2: 50-70cm

**NORTH - SOUTH 400kV INTERCONNECTION DEVELOPMENT**  
Landscape and Visual Impact Assessment  
March 2015

**DRAFT**

**URS**





**Photomontage 12 (panoramic)**  
 View west, southwest from local road L7411 in the townland of Drumroosk approximately 2.5km northwest of Doohamlet

Date photo taken:	22.11.2013 (verified on site 02/2015)	Distance to nearest tower structure:	603m to Tower 135
Time photo taken:	10:42am	Camera height:	1.6m
Viewpoint location:	E275279 N323158	Camera type:	Canon EOS 5D Mark III
Viewpoint elevation:	137m	Lens type / focal length:	Canon, 50mm fixed lens
Arc of view:	91°	Recommended viewing distance:	A3: 30-50cm, A2: 50-70cm

**NORTH - SOUTH 400kV INTERCONNECTION DEVELOPMENT**  
 Landscape and Visual Impact Assessment  
 March 2015

**DRAFT**  
**URS**





**Photomontage 13**  
View northwest from N2 Castleblayney Bypass roundabout in the townland of Lislanly

Date photo taken: 20.11.2013 (verified on site 02/2015)  
Time photo taken: 1:50pm  
Viewpoint location: E279455 N322289  
Viewpoint elevation: 89m  
Arc of view: 39.6°

Distance to nearest tower structure: 3.82m to Tower 118  
Camera height: 1.6m  
Camera type: Canon EOS 5D Mark III  
Lens type / focal length: Canon, 50mm fixed lens  
Recommended viewing distance: A3: 30-50cm, A2: 50-70cm

**NORTH - SOUTH 400kV  
INTERCONNECTION DEVELOPMENT**  
Landscape and Visual Impact Assessment  
March 2015

**DRAFT**  
**URS**





**Photomontage 14**  
View southwest from local road L3700 (Scenic Road SV15) in the townland of Annyart  
Please note this photomontage includes bird flight diverters attached to both earthwires (Section between Towers 139 and 147)

Date photo taken:	20.11.2013 (verified on site 02/2015)	Distance to nearest tower structure:	6.79km to Tower 112
Time photo taken:	11:09am	Camera height:	1.6m
Viewpoint location:	E283774 N321094	Camera type:	Canon EOS 5D Mark III
Viewpoint elevation:	110m	Lens type / focal length:	Canon, 50mm fixed lens
Arc of view:	39.6°	Recommended viewing distance:	A3: 30-50cm, A2: 50-70cm

**NORTH - SOUTH 400kV  
INTERCONNECTION DEVELOPMENT**  
Landscape and Visual Impact Assessment  
March 2015





**Photomontage 15 (panoramic)**

View west from local road L3430 on the outskirts of Doohamlet  
Please note this photomontage includes bird flight diverters attached to both earthwires (Section between Towers 139 and 147)

Date photo taken:	22.11.2013 (verified on site 02/2015)	Distance to nearest tower structure:	1.57km to Tower 140
Time photo taken:	10:22am	Camera height:	1.6m
Viewpoint location:	E276731 N320947	Camera type:	Canon EOS 5D Mark III
Viewpoint elevation:	103m	Lens type / focal length:	Canon, 50mm fixed lens
Arc of view:	63°	Recommended viewing distance:	A3: 30-50cm, A2: 50-70cm

**NORTH - SOUTH 400kV  
INTERCONNECTION DEVELOPMENT**  
Landscape and Visual Impact Assessment  
March 2015

**DRAFT**  
**URS**





**Photomontage 16 (panoramic)**

View northeast from R183 at the junction with local road L7200 in the townland of Ballintra  
Please note this photomontage includes bird flight diverters attached to both earthwires (Section between Towers 139 and 147)

Date photo taken:	16.06.2011 (verified on site 02/2015)	Distance to nearest tower structure:	690m to Tower 142
Time photo taken:	11:27am	Camera height:	1.6m
Viewpoint location:	E274557 N320173	Camera type:	Canon EOS 5D Mark III
Viewpoint elevation:	96m	Lens type / focal length:	Canon, 50mm fixed lens
Arc of view:	77°	Recommended viewing distance:	A3: 30-50cm, A2: 50-70cm

**NORTH - SOUTH 400kV INTERCONNECTION DEVELOPMENT**  
Landscape and Visual Impact Assessment  
March 2015

**DRAFT**







Photomontage 17 (panoramic)

View southeast across Lough Major from car park along a local access road situated along the northern edge of the lake, south of the R183  
Please note this photomontage includes bird flight diverters attached to both earthwires (Section between Towers 139 and 147)

Date photo taken:	20.11.2013 (verified on site 02/2015)	Distance to nearest tower structure:	2.86km to Tower 139
Time photo taken:	2:35pm	Camera height:	1.6m
Viewpoint location:	E272308 N320610	Camera type:	Canon EOS 5D Mark III
Viewpoint elevation:	74m	Lens type / focal length:	Canon, 50mm fixed lens
Arc of view:	60°	Recommended viewing distance:	A3: 30-50cm, A2: 50-70cm

**NORTH - SOUTH 400kV**  
**INTERCONNECTION DEVELOPMENT**  
Landscape and Visual Impact Assessment  
March 2015

**DRAFT**  
**URS**





**Photomontage 18 (panoramic)**

View east from local road L3200 across the townland of Clogher, located approximately 4.5km southeast of Ballybay  
Please note this photomontage includes bird flight diverters attached to both earthwires (Section between Towers 139 and 147)

Date photo taken:	04.01.2014 (verified on site 02/2015)	Distance to nearest tower structure:	631m to Tower 146
Time photo taken:	12:15pm	Camera height:	1.6m
Viewpoint location:	E275677 N318763	Camera type:	Canon EOS 5D Mark III
Viewpoint elevation:	139m	Lens type / focal length:	Canon, 50mm fixed lens
Arc of view:	85°	Recommended viewing distance:	A3: 30-50cm, A2: 50-70cm

**NORTH - SOUTH 400kV INTERCONNECTION DEVELOPMENT**  
Landscape and Visual Impact Assessment  
March 2015

**DRAFT**







Photomontage 19 (panoramic)

View west, northwest from local road L4221 (Scenic Road SV21) in the townland of Lattonfasky partially overlooking Lough Egish  
Please note this photomontage includes bird flight diverters attached to both earthwires (Section between Towers 160 and 169)

Date photo taken:	14.06.2012 (verified on site 02/2015)	Distance to nearest tower structure:	2.25km to Tower 163
Time photo taken:	4:30pm	Camera height:	1.6m
Viewpoint location:	E279451 N314200	Camera type:	Canon EOS 5D Mark III
Viewpoint elevation:	210m	Lens type / focal length:	Canon, 50mm fixed lens
Arc of view:	57°	Recommended viewing distance:	A3: 30-50cm, A2: 50-70cm

**NORTH - SOUTH 400kV**  
**INTERCONNECTION DEVELOPMENT**  
Landscape and Visual Impact Assessment  
March 2015

**DRAFT**  
**URS**





**Photomontage 20 (panoramic)**  
View north from R180 north of the townland of Brackly (Cremorne By)

Date photo taken: 14.06.2011 (verified on site 02/2015)  
Time photo taken: 3:50pm  
Viewpoint location: E276955 N315395  
Viewpoint elevation: 197m  
Arc of view: 62°

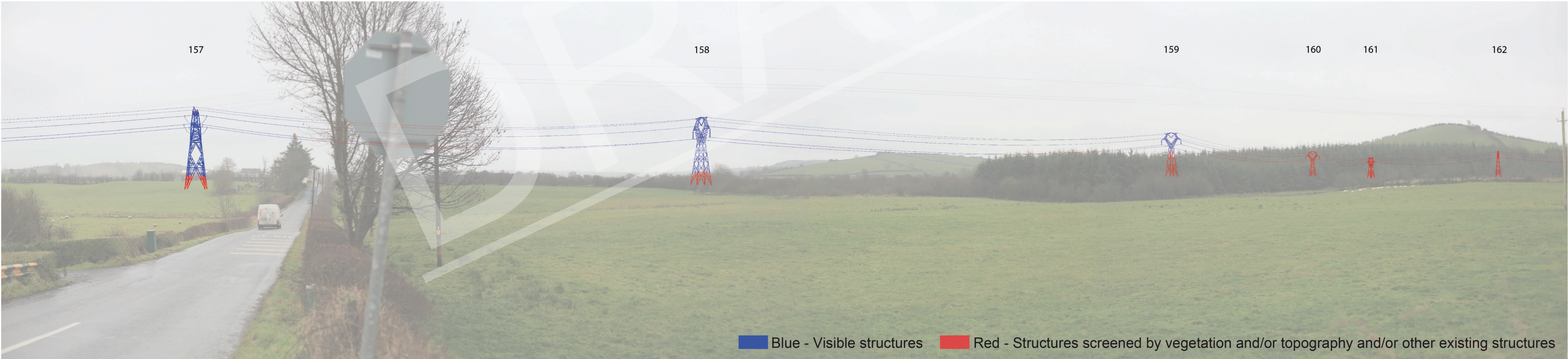
Distance to nearest tower structure: 462m to Tower 157  
Camera height: 1.6m  
Camera type: Canon EOS 5D Mark III  
Lens type / focal length: Canon, 50mm fixed lens  
Recommended viewing distance: A3: 30-50cm, A2: 50-70cm

**NORTH - SOUTH 400kV INTERCONNECTION DEVELOPMENT**  
Landscape and Visual Impact Assessment  
March 2015

**DRAFT**








**Photomontage 21 (panoramic)**  
View east, southeast from junction R180 / L4210 across the townland of Greagh (Cremorne By) and Tullynahinnera  
Please note this photomontage includes bird flight diverters attached to both earthwires (Section between Towers 160 and 169)

Date photo taken:	12.12.2013 (verified on site 02/2015)	Distance to nearest tower structure:	336m to Tower 157
Time photo taken:	12:41pm	Camera height:	1.6m
Viewpoint location:	E276919 N315598	Camera type:	Canon EOS 5D Mark III
Viewpoint elevation:	191m	Lens type / focal length:	Canon, 50mm fixed lens
Arc of view:	115°	Recommended viewing distance:	A3: 30-50cm, A2: 50-70cm





**Photomontage 22 (panoramic)**

View south, southeast from local road L4210 across the townland of Lough Morne, located approximately 7km southeast of Ballybay  
Please note this photomontage includes bird flight diverters attached to both earthwires (Section between Towers 160 and 169)

Date photo taken:	04.01.2014 (verified on site 02/2015)	Distance to nearest tower structure:	1.29km to Tower 165
Time photo taken:	12:33pm	Camera height:	1.6m
Viewpoint location:	E276030 N315228	Camera type:	Canon EOS 5D Mark III
Viewpoint elevation:	211m	Lens type / focal length:	Canon, 50mm fixed lens
Arc of view:	82°	Recommended viewing distance:	A3: 30-50cm, A2: 50-70cm

**NORTH - SOUTH 400kV INTERCONNECTION DEVELOPMENT**  
Landscape and Visual Impact Assessment  
March 2015

**DRAFT**  
**URS**





Photomontage 23 (panoramic)

View southeast from local hill (Waterworks Reservoir) in the townland of Kilkit  
Please note this photomontage includes bird flight diverters attached to both earthwires (Section between Towers 160 and 169)

Date photo taken:	14.06.2011 (verified on site 02/2015)	Distance to nearest tower structure:	3.32km to Tower 168
Time photo taken:	3:15pm	Camera height:	1.6m
Viewpoint location:	E273258 N314227	Camera type:	Canon EOS 5D Mark III
Viewpoint elevation:	244m	Lens type / focal length:	Canon, 50mm fixed lens
Arc of view:	54°	Recommended viewing distance:	A3: 30-50cm, A2: 50-70cm

**NORTH - SOUTH 400kV**  
**INTERCONNECTION DEVELOPMENT**  
Landscape and Visual Impact Assessment  
March 2015

**DRAFT**  
**URS**





**Photomontage 24**  
View south from local road L7113 across Lough Morne  
Please note this photomontage includes bird flight diverters attached to both earthwires (Section between Towers 160 and 169)

Date photo taken:	20.11.2013 (verified on site 02/2015)	Distance to nearest tower structure:	603m to Tower 167
Time photo taken:	3:25pm	Camera height:	1.6m
Viewpoint location:	E276104 N313822	Camera type:	Canon EOS 5D Mark III
Viewpoint elevation:	147m	Lens type / focal length:	Canon, 50mm fixed lens
Arc of view:	39.6°	Recommended viewing distance:	A3: 30-50cm, A2: 50-70cm

**NORTH - SOUTH 400kV  
INTERCONNECTION DEVELOPMENT**  
Landscape and Visual Impact Assessment  
March 2015

**DRAFT**  
**URS**





### Photomontage 25 (panoramic)


View southwest from R181 at the entrance of a graveyard in the vicinity of Aghmakerr townland  
Please note this photomontage includes bird flight diverters attached to both earthwires (Section between Towers 160 and 169). Please note also that names on gravestones have been blurred in order to preserve the anonymity of the grave.

Date photo taken:	04.04.2012 (verified on site 02/2015)	Distance to nearest tower structure:	1.10km to Tower 170
Time photo taken:	12:10pm	Camera height:	1.6m
Viewpoint location:	E277383 N312752	Camera type:	Canon EOS 5D Mark III
Viewpoint elevation:	149m	Lens type / focal length:	Canon, 50mm fixed lens
Arc of view:	53°	Recommended viewing distance:	A3: 30-50cm, A2: 50-70cm

**NORTH - SOUTH 400kV  
INTERCONNECTION DEVELOPMENT**  
Landscape and Visual Impact Assessment  
March 2015

**DRAFT**  
**URS**





**Photomontage 26 (panoramic)**  
View south, southeast from local road L40431 (Scenic Route SV 22) located in the townland of Tooa, located approximately 7km northeast of Shercock

Date photo taken:	04.01.2014 (verified on site 02/2015)	Distance to nearest tower structure:	1.22km to Tower 174
Time photo taken:	12:55pm	Camera height:	1.6m
Viewpoint location:	E275912 N311735	Camera type:	Canon EOS 5D Mark III
Viewpoint elevation:	128m	Lens type / focal length:	Canon, 50mm fixed lens
Arc of view:	84°	Recommended viewing distance:	A3: 30-50cm, A2: 50-70cm

**NORTH - SOUTH 400kV INTERCONNECTION DEVELOPMENT**  
Landscape and Visual Impact Assessment  
March 2015

**DRAFT**







178

179

180

181

182

183

184



Blue - Visible structures

Red - Structures screened by vegetation and/or topography and/or other existing structures

**Photomontage 27**  
View southeast from local road L40431 (Scenic Viewpoint 22) in the townland of Tullyglass

Date photo taken: 14.06.2011 (verified on site 02/2015)  
Time photo taken: 2:24pm  
Viewpoint location: E275992 N311642  
Viewpoint elevation: 130m  
Arc of view: 36.2°

Distance to nearest tower structure: 2.10km to Tower 178  
Camera height: 1.6m  
Camera type: Canon EOS 5D Mark III  
Lens type / focal length: Canon, 50mm fixed lens  
Recommended viewing distance: A3: 30-50cm, A2: 50-70cm

**NORTH - SOUTH 400kV  
INTERCONNECTION DEVELOPMENT**  
Landscape and Visual Impact Assessment  
March 2015

**DRAFT**  
**URS**





### Photomontage 28 (panoramic)

View east, southeast from Ouvry Cross Roads located approximately 3.5km northeast of Shercock

Date photo taken:	04.01.2014 (verified on site 02/2015)	Distance to nearest tower structure:	610m to Tower 187
Time photo taken:	1:33pm	Camera height:	1.6m
Viewpoint location:	E274646 N308283	Camera type:	Canon EOS 5D Mark III
Viewpoint elevation:	166m	Lens type / focal length:	Canon, 50mm fixed lens
Arc of view:	93°	Recommended viewing distance:	A3: 30-50cm, A2: 50-70cm

**NORTH - SOUTH 400kV INTERCONNECTION DEVELOPMENT**  
 Landscape and Visual Impact Assessment  
 March 2015

**DRAFT**







**Photomontage 29 (panoramic)**

View north, northwest from local road L4031 at the northern boundary of Corduff, located approximately 5.5km northeast of Shercock

Date photo taken:	04.01.2014 (verified on site 02/2015)	Distance to nearest tower structure:	1.1km to Tower 183
Time photo taken:	1:15pm	Camera height:	1.6m
Viewpoint location:	E277206 N307908	Camera type:	Canon EOS 5D Mark III
Viewpoint elevation:	188m	Lens type / focal length:	Canon, 50mm fixed lens
Arc of view:	93°	Recommended viewing distance:	A3: 30-50cm, A2: 50-70cm

**NORTH - SOUTH 400kV INTERCONNECTION DEVELOPMENT**  
Landscape and Visual Impact Assessment  
March 2015

**DRAFT**







Photomontage 30 (panoramic)

View west, southwest from R178 at road junction with local road L4020 in the townland of Corvally (Farney By)  
Please note this photomontage includes bird flight diverters attached to both earthwires (Section between Towers 196 and 203)

Date photo taken:	04.04.2012 (verified on site 02/2015)	Distance to nearest tower structure:	942m to Tower 194
Time photo taken:	2:04pm	Camera height:	1.6m
Viewpoint location:	E276428 N305987	Camera type:	Canon EOS 5D Mark III
Viewpoint elevation:	122m	Lens type / focal length:	Canon, 50mm fixed lens
Arc of view:	57°	Recommended viewing distance:	A3: 30-50cm, A2: 50-70cm

**NORTH - SOUTH 400kV**  
**INTERCONNECTION DEVELOPMENT**  
Landscape and Visual Impact Assessment  
March 2015

**DRAFT**  
**URS**





**Photomontage 31 (panoramic)**

View east from R178 approximately 2.5km east of Shercock, en route to Carrickmacross  
Please note this photomontage includes bird flight diverters attached to both earthwires (Section between Towers 196 and 203)


Date photo taken:	31.10.2013 (verified on site 02/2015)	Distance to nearest tower structure:	456m to Tower 194
Time photo taken:	11:05am	Camera height:	1.6m
Viewpoint location:	E275135 N306005	Camera type:	Canon EOS 5D Mark III
Viewpoint elevation:	132m	Lens type / focal length:	Canon, 50mm fixed lens
Arc of view:	90°	Recommended viewing distance:	A3: 30-50cm, A2: 50-70cm

**NORTH - SOUTH 400kV INTERCONNECTION DEVELOPMENT**  
Landscape and Visual Impact Assessment  
March 2015

**DRAFT**







**Photomontage 32 (panoramic)**

View southwest from local road L49051 across the townland of Raferagh, located approximately 4.5km east of Shercock  
Please note this photomontage includes bird flight diverters attached to both earthwires (Section between Towers 196 and 203)

Date photo taken:	12.12.2013 (verified on site 02/2015)	Distance to nearest tower structure:	578m to Tower 199
Time photo taken:	2:53pm	Camera height:	1.6m
Viewpoint location:	E276628 N304626	Camera type:	Canon EOS 5D Mark III
Viewpoint elevation:	158m	Lens type / focal length:	Canon, 50mm fixed lens
Arc of view:	61°	Recommended viewing distance:	A3: 30-50cm, A2: 50-70cm

**NORTH - SOUTH 400kV  
INTERCONNECTION DEVELOPMENT**  
Landscape and Visual Impact Assessment  
March 2015

**DRAFT**  
**URS**





Photomontage 33 (panoramic)

View southeast from R162 at the cross roads with L7554 and L7553 in the townland of Taghart North or Closnabraddan

Date photo taken: 04.04.2012 (verified on site 02/2015)  
Time photo taken: 2:21pm  
Viewpoint location: E274874 N302407  
Viewpoint elevation: 169m  
Arc of view: 56°

Distance to nearest tower structure: 1.78km to Tower 212  
Camera height: 1.6m  
Camera type: Canon EOS 5D Mark III  
Lens type / focal length: Canon, 50mm fixed lens  
Recommended viewing distance: A3: 30-50cm, A2: 50-70cm

NORTH - SOUTH 400kV  
INTERCONNECTION DEVELOPMENT  
Landscape and Visual Impact Assessment  
March 2015

DRAFT

URS





**Photomontage 34 (panoramic)**

View north, northwest from local road L49033 in the vicinity of Lavagilduff townland, located approximately 6km southeast of Shercock and east of the R162

Date photo taken:	12.12.2013 (verified on site 02/2015)	Distance to nearest tower structure:	222m to Tower 211
Time photo taken:	3:21pm	Camera height:	1.6m
Viewpoint location:	E276408 N301108	Camera type:	Canon EOS 5D Mark III
Viewpoint elevation:	116m	Lens type / focal length:	Canon, 50mm fixed lens
Arc of view:	82°	Recommended viewing distance:	A3: 30-50cm, A2: 50-70cm

**NORTH - SOUTH 400kV INTERCONNECTION DEVELOPMENT**  
Landscape and Visual Impact Assessment  
March 2015

**DRAFT**







Photomontage 35 (panoramic)

View northwest from R162 at cross roads with local road L8920 between the townland of Drumiller and Lavagilduff

Date photo taken: 04.04.2012 (verified on site 02/2015)  
Time photo taken: 2:30pm  
Viewpoint location: E276580 N299969  
Viewpoint elevation: 123m  
Arc of view: 54°  
Distance to nearest tower structure: 924m to Tower 214  
Camera height: 1.6m  
Camera type: Canon EOS 5D Mark III  
Lens type / focal length: Canon, 50mm fixed lens  
Recommended viewing distance: A3: 30-50cm, A2: 50-70cm

NORTH - SOUTH 400kV  
INTERCONNECTION DEVELOPMENT  
Landscape and Visual Impact Assessment  
March 2015

DRAFT  
URS





**Photomontage 36 (panoramic)**  
View northwest from R162 at elevated ground between the townlands of Tullybrick and Drumbrackan


Date photo taken:	12.12.2013 (verified on site 02/2015)	Distance to nearest tower structure:	1.08km to Tower 215
Time photo taken:	15:37pm	Camera height:	1.6m
Viewpoint location:	E276702 N299799	Camera type:	Canon EOS 5D Mark III
Viewpoint elevation:	122m	Lens type / focal length:	Canon, 50mm fixed lens
Arc of view:	82°	Recommended viewing distance:	A3: 30-50cm, A2: 50-70cm

**NORTH - SOUTH 400kV INTERCONNECTION DEVELOPMENT**  
Landscape and Visual Impact Assessment  
March 2015

**DRAFT**







**Photomontage 37 (panoramic)**  
View northwest from R165 at junction with local road L3526, northwest and outside of Kingscourt

Date photo taken: 04.04.2012 (verified on site 02/2015)  
Time photo taken: 2:48pm  
Viewpoint location: E277776 N296360  
Viewpoint elevation: 130m  
Arc of view: 83°

Distance to nearest tower structure: 2.31km to Tower 224  
Camera height: 1.6m  
Camera type: Canon EOS 5D Mark III  
Lens type / focal length: Canon, 50mm fixed lens  
Recommended viewing distance: A3: 30-50cm, A2: 50-70cm

**NORTH - SOUTH 400kV INTERCONNECTION DEVELOPMENT**  
Landscape and Visual Impact Assessment  
March 2015

**DRAFT**

**URS**





## Photomontage 38 (panoramic)

View northwest from R165 at junction with local road L3532 in the townland of Cornaman, east of Muff Lough

Date photo taken: 31.10.2013 (verified on site 02/2015)  
Time photo taken: 12:44pm  
Viewpoint location: E275909 N296381  
Viewpoint elevation: 142m  
Arc of view: 92°

Distance to nearest tower structure: 694m to Tower 224  
Camera height: 1.6m  
Camera type: Canon EOS 5D Mark III  
Lens type / focal length: Canon, 50mm fixed lens  
Recommended viewing distance: A3: 30-50cm, A2: 50-70cm

**NORTH - SOUTH 400kV INTERCONNECTION DEVELOPMENT**  
Landscape and Visual Impact Assessment  
March 2015

**DRAFT**  
**URS**





228



## Photomontage 39 (panoramic)

View west from local road L7567 near the site of the Fair of Muff

Date photo taken: 31.10.2013 (verified on site 02/2015)  
Time photo taken: 2:30pm  
Viewpoint location: E274849 N296093  
Viewpoint elevation: 142m  
Arc of view: 98°

Distance to nearest tower structure: 215m to Tower 227  
Camera height: 1.6m  
Camera type: Canon EOS 5D Mark III  
Lens type / focal length: Canon, 50mm fixed lens  
Recommended viewing distance: A3: 30-50cm, A2: 50-70cm

**NORTH - SOUTH 400kV INTERCONNECTION DEVELOPMENT**  
Landscape and Visual Impact Assessment  
March 2015

**DRAFT**  
**URS**






**Photomontage 40**  
View southeast from local road L3531 southeast in the townland of Moyer

Date photo taken:	31.10.2013 (verified on site 02/2015)	Distance to nearest tower structure:	1.79km to Tower 232
Time photo taken:	3:35pm	Camera height:	1.6m
Viewpoint location:	E273023 N295554	Camera type:	Canon EOS 5D Mark III
Viewpoint elevation:	241m	Lens type / focal length:	Canon, 50mm fixed lens
Arc of view:	39.6°	Recommended viewing distance:	A3: 30-50cm, A2: 50-70cm

**NORTH - SOUTH 400kV  
INTERCONNECTION DEVELOPMENT**  
Landscape and Visual Impact Assessment  
March 2015

**DRAFT**  
**URS**





**Photomontage 41 (panoramic)**  
View east from picnic area beside local road L7567 near scenic view point (SV8) Lough an Leagh Gap

Date photo taken:	31.10.2013 (verified on site 02/2015)	Distance to nearest tower structure:	2.15km to Tower 228
Time photo taken:	3:00pm	Camera height:	1.6m
Viewpoint location:	E272334 N296475	Camera type:	Canon EOS 5D Mark III
Viewpoint elevation:	285m	Lens type / focal length:	Canon, 50mm fixed lens
Arc of view:	68°	Recommended viewing distance:	A3: 30-50cm, A2: 50-70cm

**NORTH - SOUTH 400kV  
INTERCONNECTION DEVELOPMENT**  
Landscape and Visual Impact Assessment  
March 2015





**Photomontage 42 (panoramic)**  
View east from local road L3533 in the townland of Drumbar (ED Enniskeen) east of Moyhill Bridge

Date photo taken:	31.10.2013 (verified on site 02/2015)	Distance to nearest tower structure:	629m to Tower 235
Time photo taken:	4:00pm	Camera height:	1.6m
Viewpoint location:	E273901 N293101	Camera type:	Canon EOS 5D Mark III
Viewpoint elevation:	164m	Lens type / focal length:	Canon, 50mm fixed lens
Arc of view:	67°	Recommended viewing distance:	A3: 30-50cm, A2: 50-70cm

**NORTH - SOUTH 400kV**  
**INTERCONNECTION DEVELOPMENT**  
Landscape and Visual Impact Assessment  
March 2015

**DRAFT**  
**URS**