





LEGEND

-  E.S.B. PROPERTY BOUNDARY
-  WOODLAND SUBSTATION PLANNING AREA
-  EXISTING E.S.B. STANDARD PALISADE FENCE
-  PROPOSED E.S.B. STANDARD PALISADE FENCE

INFRASTRUCTURE SHOWN IN BLACK IS EXISTING
INFRASTRUCTURE SHOWN IN GREEN IS PROPOSED

This material is based upon Ordnance Survey Ireland data, Licence No. EN 0061515. © Ordnance Survey Ireland and Government of Ireland.

Client:  

Project: **NORTH-SOUTH
400KV INTERCONNECTOR**

Title: **WOODLAND SUBSTATION LAYOUT**

Design: ESBI/GNFE
Chk'd: FL
Date: MAY 2015

Drawn: GB
App'd: FL
Scale: 1:2,500 @ A3
No: 60032220/3528/JER/6