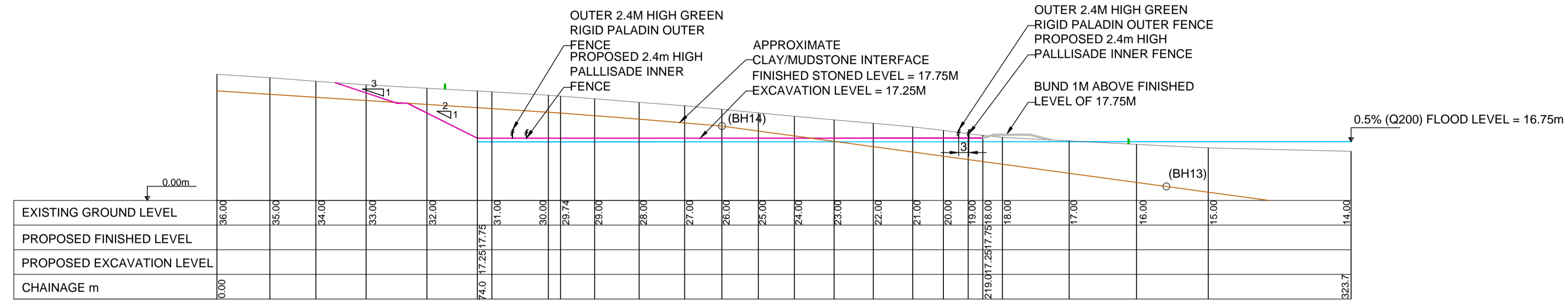


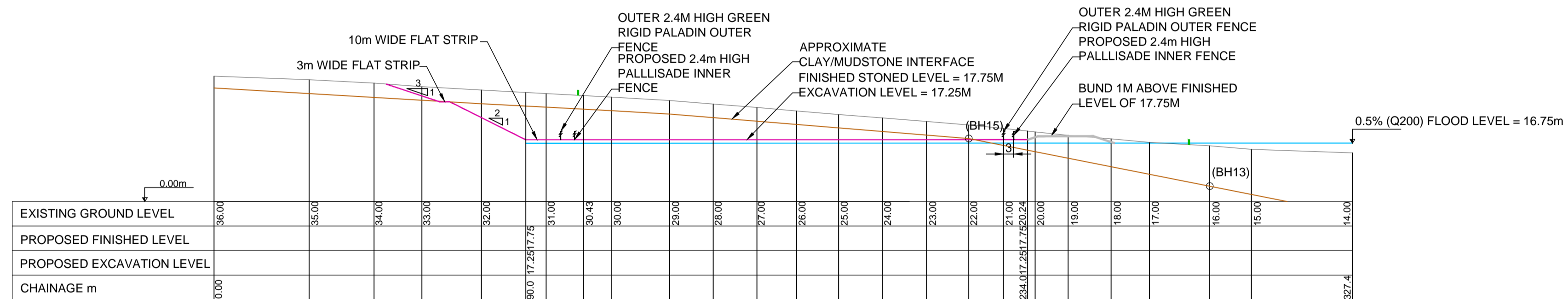
SECTION E-E

Scale - Horizontal 1:1000 - Vertical 1:1000



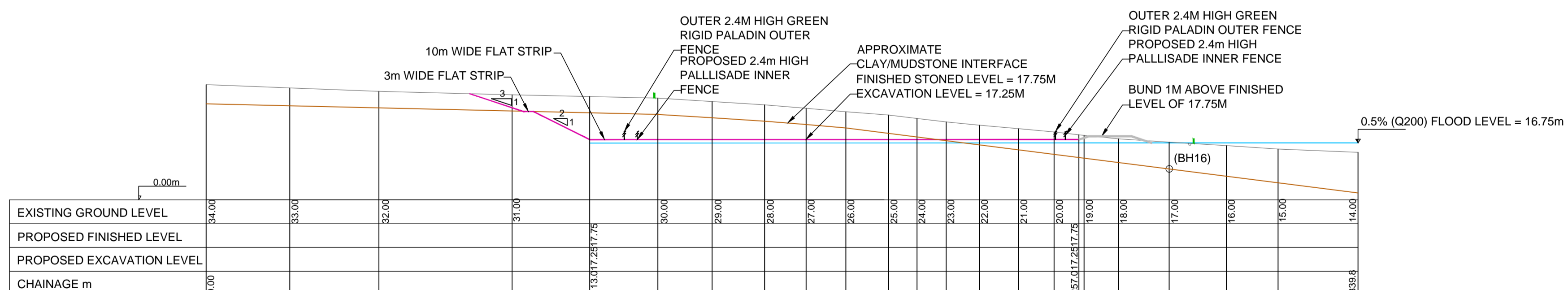
SECTION D-D

Scale - Horizontal 1:1000 - Vertical 1:1000



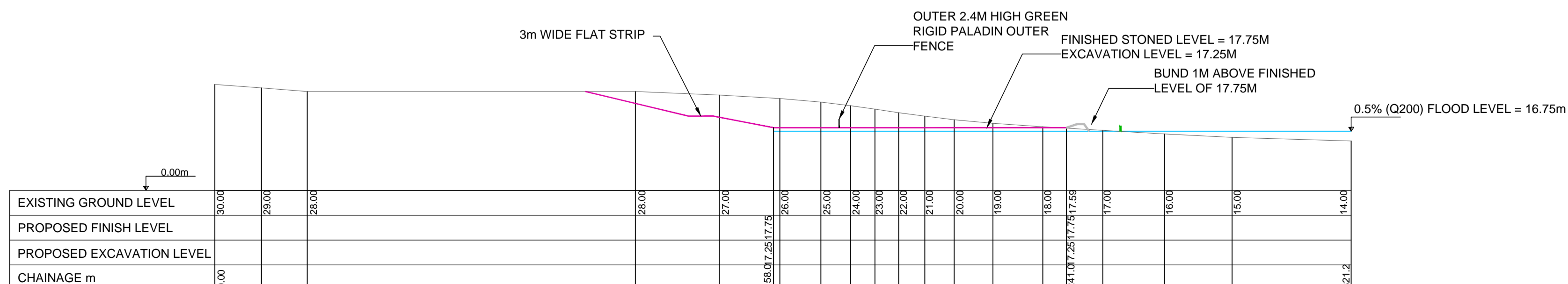
SECTION C-C

Scale - Horizontal 1:1000 - Vertical 1:1000



SECTION B-B

Scale - Horizontal 1:1000 - Vertical 1:1000



SECTION A-A

Scale - Horizontal 1:1000 - Vertical 1:1000

**NOTES**  
SERVICES  
THE POSITION OF THE SERVICES SHOWN ON THIS PLAN ARE APPROXIMATE AND ARE FOR INFORMATION PURPOSES ONLY. TRIAL HOLES SHOULD BE DUG BY HAND, WHERE PROPOSED OPERATIONS ARE IN CLOSE PROXIMITY TO THE SERVICES SHOWN, TO DETERMINE THE PRECISE LOCATIONS OF THE SERVICES.

**LANDSCAPING**  
FOR DETAILS OF PROPOSED PLANTING SEE LANDSCAPE ARCHITECT DRAWINGS

- KEY**
- ESTIMATED LEVEL OF A 0.5% (Q200) FLOOD EVENT
  - ESTIMATED LEVEL OF MUDSTONE
  - PROPOSED FINISHED LEVEL OF SITE
  - PROPOSED FENCE
  - EXISTING FENCE/HEDGE
  - SLOPES AND BUNDING

Rev	Date	Mode	Chk'd	App'd

Status: **PLANNING**

Client:

Project: **TYRONE TO CAVAN INTERCONNECTOR**

Title: **CROSS SECTIONS A to E**

Design:	RM	CAD:	RM
Chk'd:	PMcA	App'd:	PMcA
Date:	03/03/13	Scale:	1:1000

**AECOM**

9th Floor  
The Clarence West Building  
2 Clarence West Street  
BELFAST  
BT2 7GP

Tel: +44 (0) 28 9060 7200  
Fax: +44 (0) 28 9060 7399  
www.aecom.com

No.	60032220 00 201	Rev:	F
-----	-----------------	------	---

\*This document has been prepared by AECOM Ltd ("AL") for the sole use of our Client (the "Client") and in accordance with generally accepted consultancy principles, the budget for fees and the terms of reference agreed between AL and the Client. Any information provided by third parties and referred to herein has not been checked or verified by AL, unless otherwise expressly stated in the document. No third party may rely upon this document without the prior and express written agreement of AL.\*