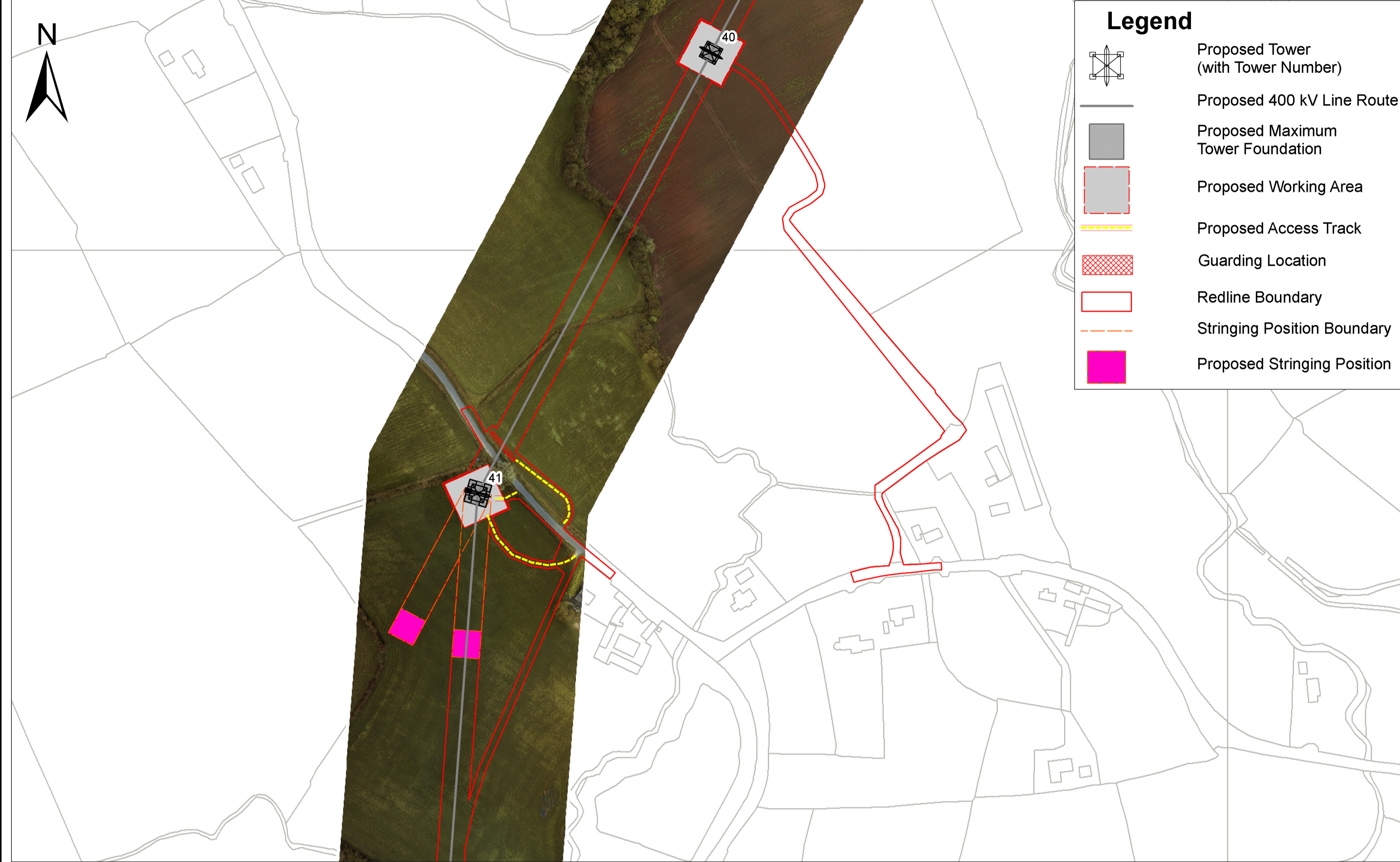
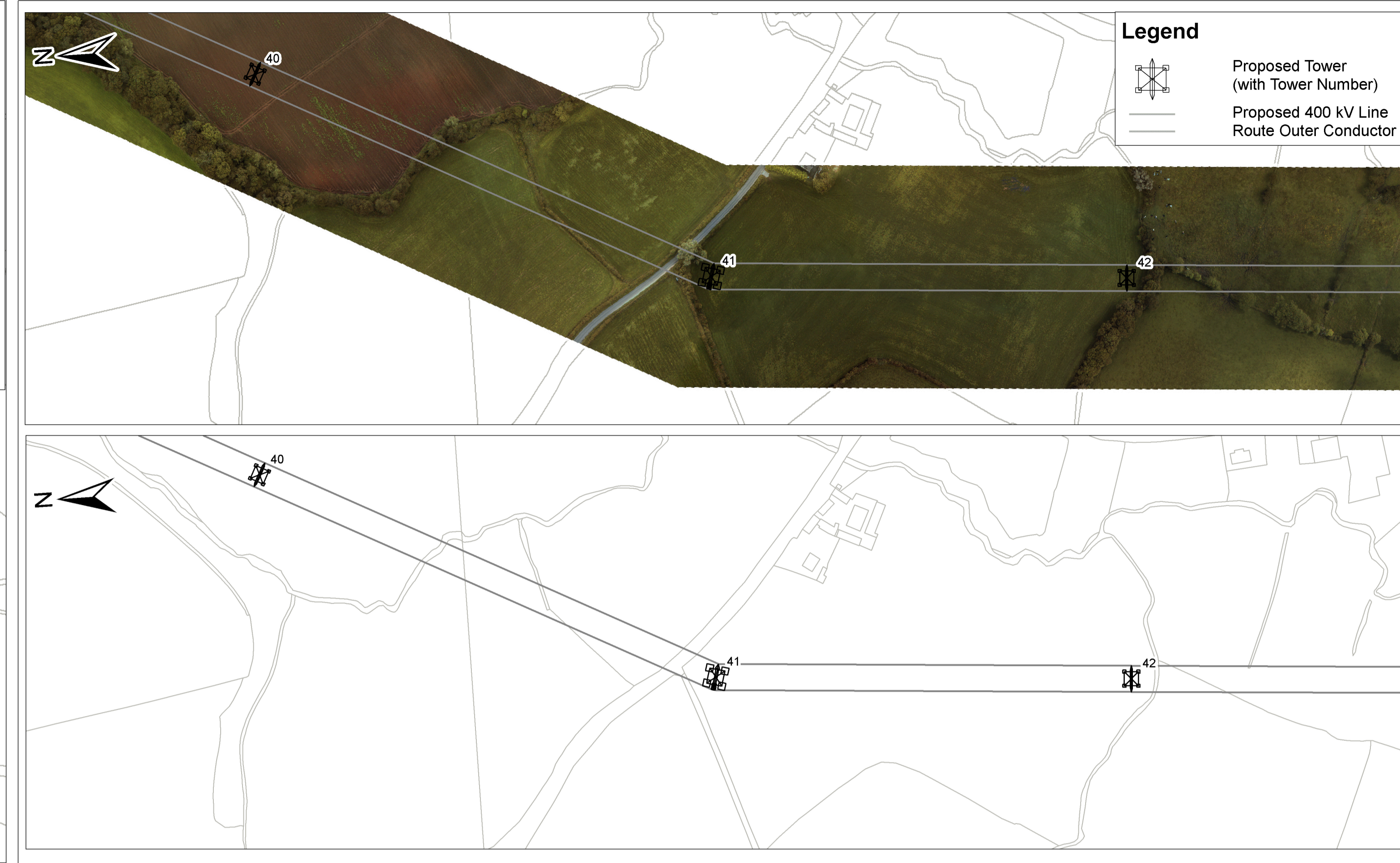


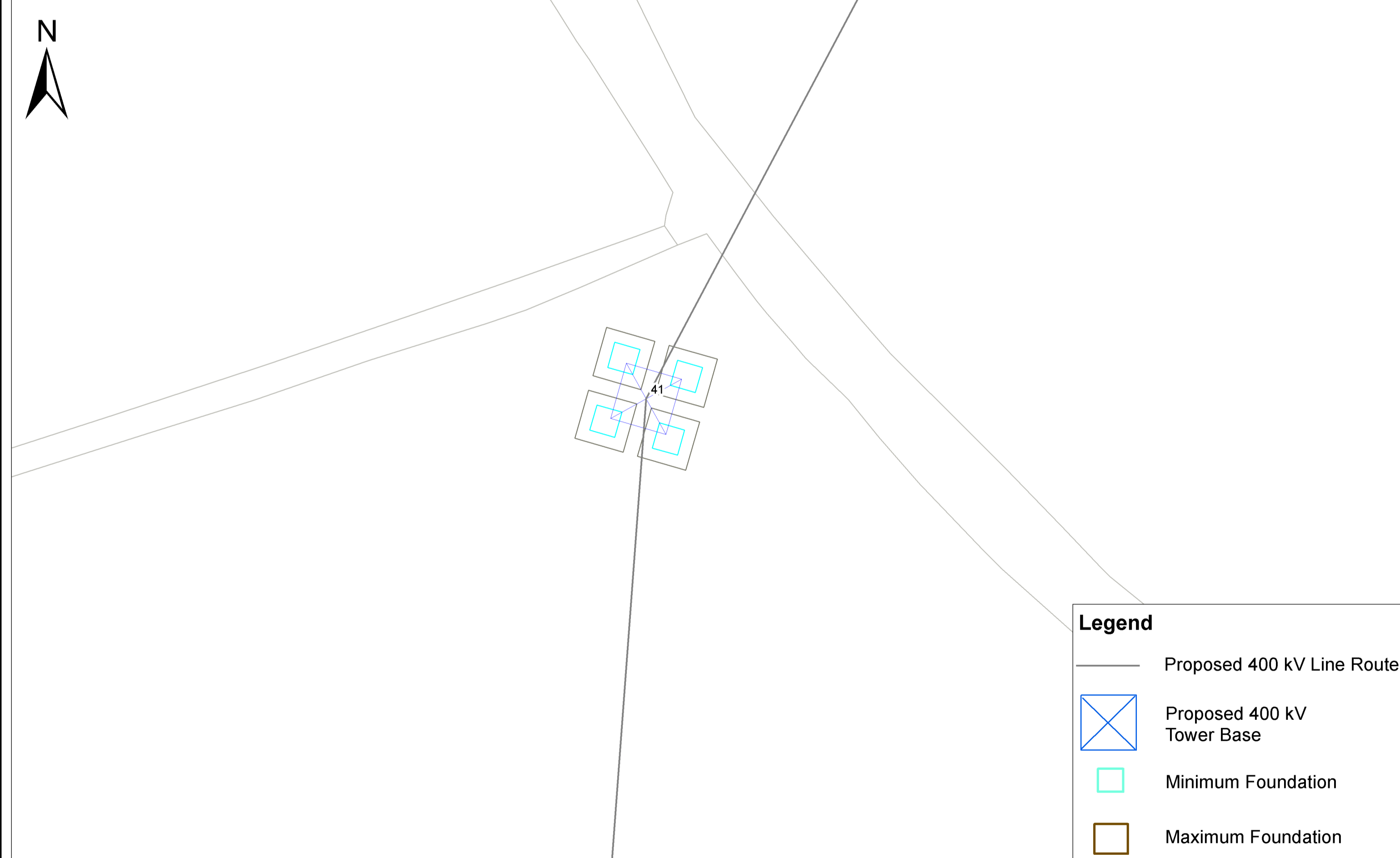
View 1: 1/2,500



View 2: 1/2,500



View 3: 1/500



View 1 - Associated Works Drawing  
View 2 - Overhead Line Route Maps  
View 3 - Tower & Foundation Layout

COPYRIGHT © ESBI ENGINEERING & FACILITY MANAGEMENT LIMITED.  
All rights reserved. No part of this work may be modified or reproduced or copied in any form or by any means - graphics, electronic or mechanical, including photocopying, recording, taping or information-and-retrieval system, or used for any purpose than its designated purpose, without the written permission of ESBI Engineering & Facility Management Ltd.



<b>Client</b>	NIE
<b>Project</b>	Tyrone - Cavan 400 kV Interconnector

<b>Title</b>	Proposed Associated Works Structure Location No. 41 Composite Drawing
<b>Production Unit</b>	Planning Unit

<b>DRAWN BY</b>	<b>PRODUCED BY</b>	<b>VERIFIED BY</b>	<b>APPROVED BY</b>	<b>APPROVED DATE</b>
KS	KS	CM	JD	Mar-13
<b>CLIENT REF.</b>	<b>NO. OF SHEETS</b>	<b>SHEET SIZE</b>	<b>SCALE</b>	
	01	A1		
<b>MAP REFERENCE</b>				
PE687-D141-095-041-000				