

KILLYLEA ROAD

ues

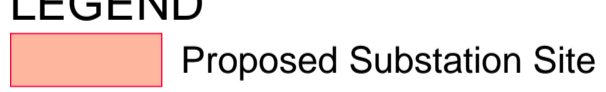
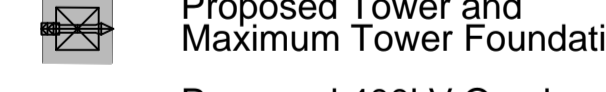
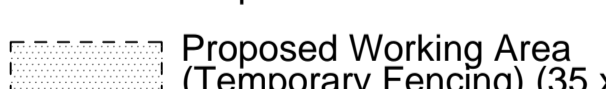
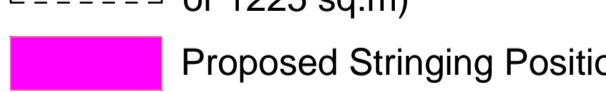
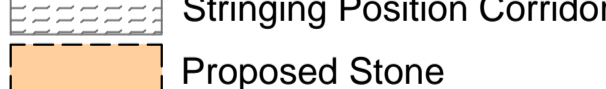
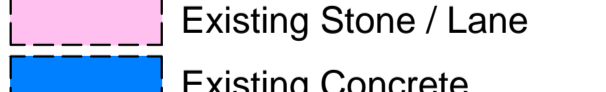
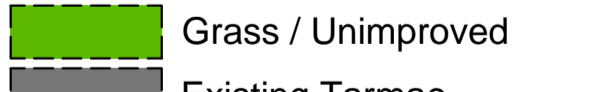
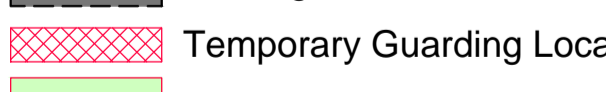
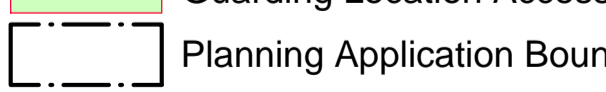
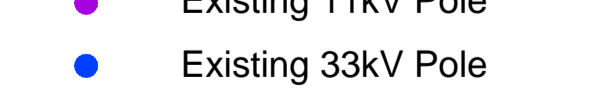

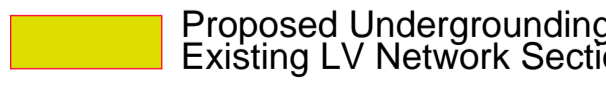
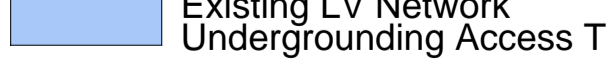






55

CORMEEN ROAD

56

OVERVIEW MAP  
NOT TO SCALE

AT55-56  
SHEET 1

- LEGEND**
-  Proposed Substation Site
  -  Proposed Tower and Maximum Tower Foundation
  -  Proposed 400kV Overhead Line
  -  Proposed Working Area (Temporary Fencing) (35 x 35m or 1225 sq.m)
  -  Proposed Stringing Position
  -  Stringing Position Corridor
  -  Proposed Stone
  -  Existing Stone / Lane
  -  Existing Concrete
  -  Grass / Unimproved
  -  Existing Tarmac
  -  Temporary Guarding Location
  -  Guarding Location Access Track
  -  Planning Application Boundary
  -  Existing 11kV Pole
  -  Existing 33kV Pole
  -  Existing 11kV Conductor
  -  Existing 33kV Conductor
  -  Proposed Undergrounding of Existing LV Network Section
  -  Existing LV Network Undergrounding Access Track

This material is based upon Crown Copyright and is reproduced with the permission of Land & Property Services under delegated authority from the Controller of Her Majesty's Stationery Office. © Crown Copyright & database rights FLA213. Unauthorised reproduction infringes © Crown copyright and may lead to prosecution or civil proceedings.

Client:



Project:

**TYRONE TO CAVAN INTERCONNECTOR**

Title:

**TYRONE TO CAVAN  
400kV INTERCONNECTOR PROJECT**

ACCESS TRACK 55-56 AT 1:500 SCALE  
SHEET 1 OF 1

Design: MH	Drawn: KR
Checked: NIE	App'd: NIE
Date: 10/04/2013	Scale: 1:500 @ A0
No. 60032220/3528/AT 55-56/1	