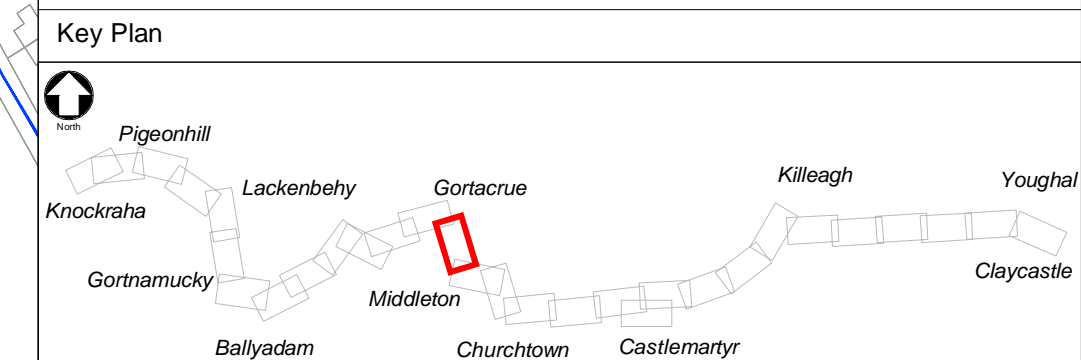












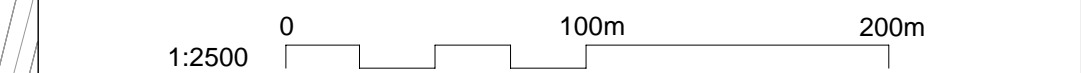


- | |
|---|
| Notes |
| <ol style="list-style-type: none"> 1. For planning purposes only. Not for construction. 2. All dimensions are in metres unless otherwise noted. 3. Where levels are shown, all levels are in metres above Malin Head datum. 4. The locations of the following are illustrated indicatively: joint bays, telecommunications chambers, link boxes, passing bays, horizontal directional drilling areas and laydown areas. Final locations are subject to detailed design. |



- Key to symbols
-  Application Site Boundary
 -  Landowner Property Boundary
 -  Wayleave
 -  HVAC Underground Cable Route
 -  HVDC Underground Cable Route
 -  Temporary Construction Compound & Laydown Area
 -  Temporary HDD Compound
 -  Underground Joint Bay
 -  Underground Telecommunications Chamber
 -  Underground Link Box Chamber
 -  Temporary Passing Bay
 -  Site Notice



Reference drawings	
229100428-MMD-00-XX-DR-E-1100	Overall Site Location Plan - Key Plan
229100428-MMD-00-XX-DR-E-1113	Site Location Plan Sheet 13 of 30
229100428-MMD-00-XX-DR-E-1115	Site Location Plan Sheet 15 of 30

P2	05/03/2021	SHY	Draft Issue	DMC	GMC
P1	05/02/2021	SHY	Issued for Client Review	DMC	GMC
Rev	Date	Drawn	Description	Ch'k'd	App'd

M
MOTT
MACDONALD

South Block
Rockfield
Dundrum
Dublin 16
Ireland
T +353 (0)1 291 6700
F
W www.mottmac.com

Client	
--------	--



Title	Celtic Interconnector
	Site Location Plan
	Sheet 14 of 30

Designed	I.Eustace		Eng check	D.McCormack	
Drawn	E.Richardson		Coordination	D.Monaghan	
Dwg check	D.Monaghan		Approved	G.McCarthy	

Scale at A1	Status	Rev	Security
1:2500	PRE	P2	STD

Drawing Number	229100428-MMD-00-XX-DR-E-1114
----------------	-------------------------------

© Mott MacDonald Ireland

This document is issued for the party which commissioned it and for specific purposes connected with the captioned project only. It should not be relied upon by any other party or used for any other purpose.

We accept no responsibility for the consequences of this document being relied upon by any other party, or being used for any other purpose, or containing any error or omission which is due to an error or omission in data supplied to us by other parties

C:\users\hea38245\appdata\local\projectswork\mott-gb-pw-09\dms96143\229100428-MMD-00-XX-DR-E-1114.dwg Mar 3, 2021 - 2:30PM
HEA38245

©Ordnance Survey Ireland/Government of Ireland.
Ordnance Survey Ireland Licence No. EN0061519-24