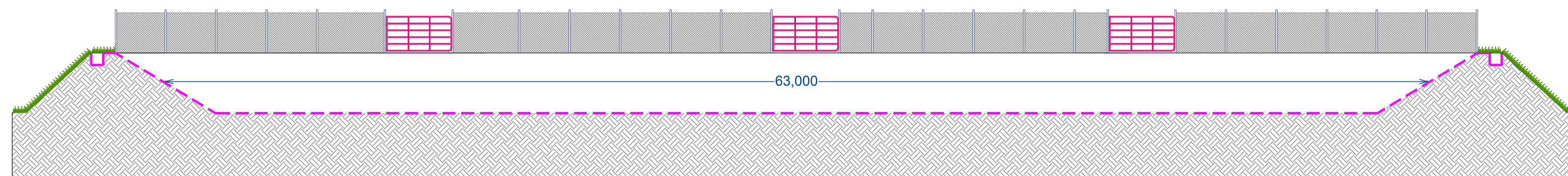
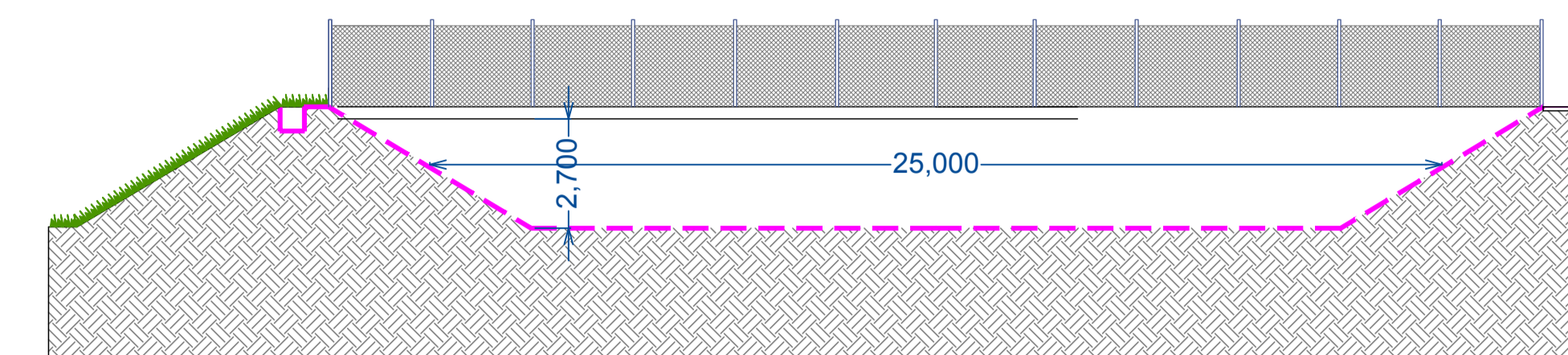


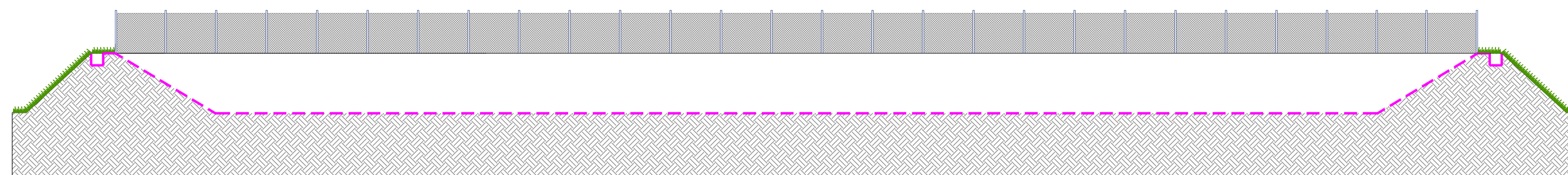
EXISTING SLURRY LAGOON



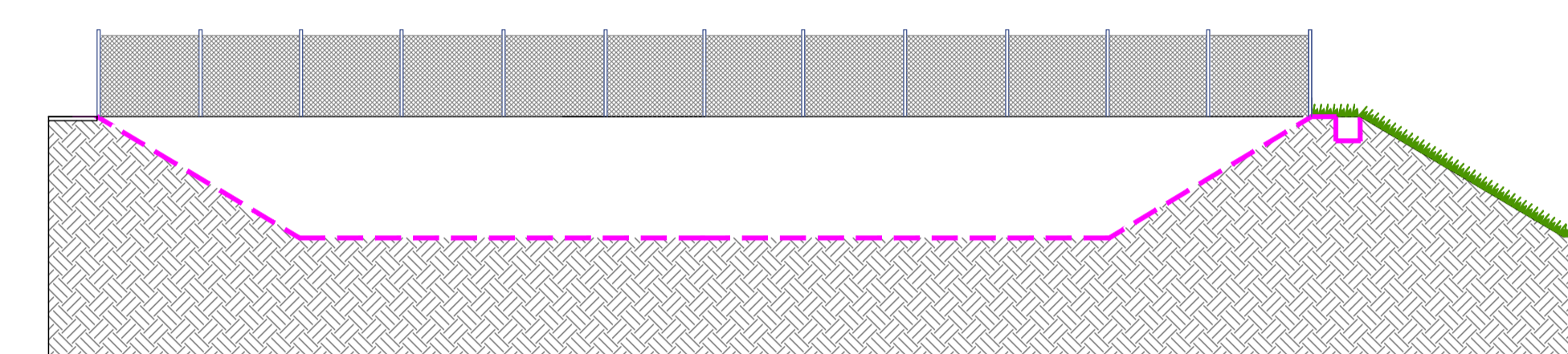
REAR ELEVATION FACING NORTH  
SCALE 1:150



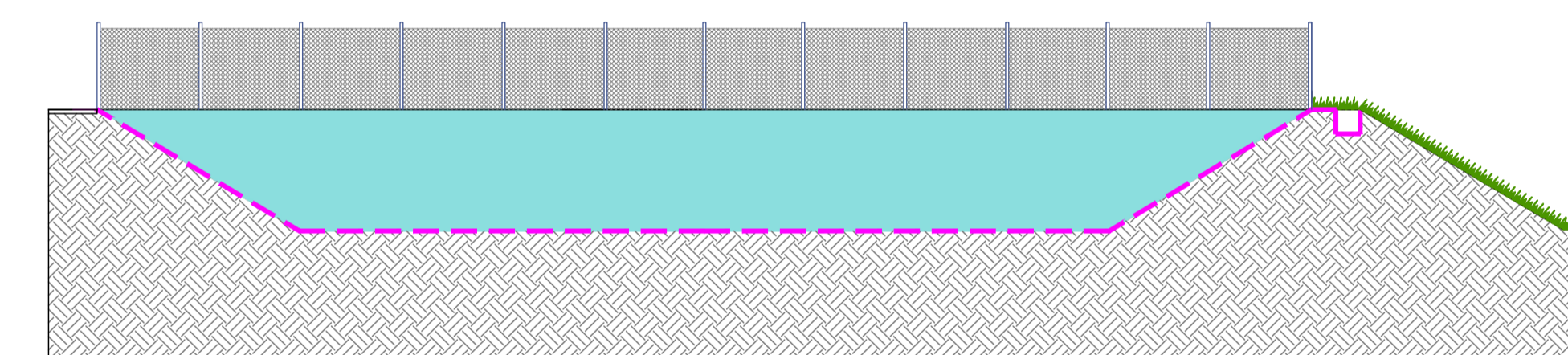
SIDE ELEVATION FACING WEST  
SCALE 1:150



FRONT ELEVATION FACING SOUTH  
SCALE 1:150



SIDE ELEVATION FACING EAST  
SCALE 1:150



SECTION A-A  
SCALE 1:150

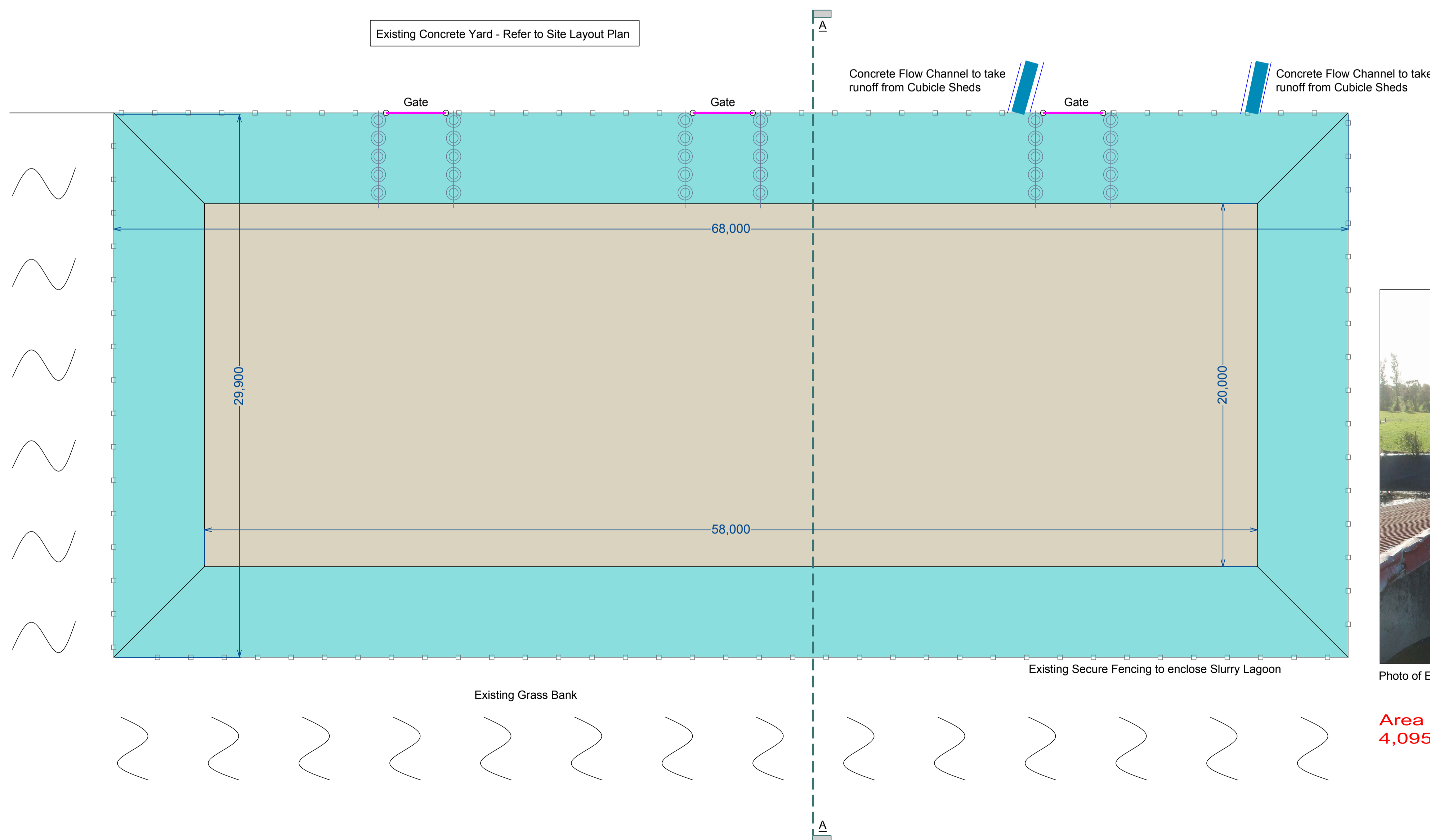
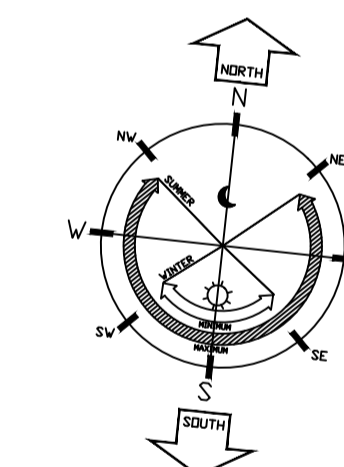


Photo of Existing Slurry Lagoon

Area of Existing Slurry Lagoon =  
4,095,000 litres / 4,095 meters cubed<sup>3</sup>



DRAWING FOR PLANNING PURPOSES ONLY

|           |       |          |
|-----------|-------|----------|
| 2.        |       |          |
| 1.        |       |          |
| Revision: | Date: | Comments |

**JKD**  
JK Design  
Architectural Drawing, Design and Planning  
Tullamoy, Stradbally, Co. Laois  
Mobile: 086 3640366  
E-mail: j.kilbride@jkdesign.ie

|              |                            |
|--------------|----------------------------|
| title:-      | EXISTING SLURRY LAGOON     |
| client:-     | MARK ROCHFORD, FOREST FARM |
| scale:-      | 1:150 ON A1                |
| drawn:-      | db jk                      |
| date:-       | 21-05-2024                 |
| drawing No:- | 2024-585-006               |

Job: DEVELOPMENT AT FOREST FARM  
MOUNTMELICK,  
Co. LAOIS