

DO NOT SCALE FROM THIS DRAWING. USE SCALED DIMENSIONS IN ALL CASES. VERIFY DIMENSIONS ON SITE AND REPORT ANY DISCREPANCIES TO THE DESIGNER. THIS DRAWING IS TO BE USED IN CONSULTATION WITH THE DESIGNER'S SUPERVISOR AND BE RESPONSIVE WITH THE DESIGNER'S REVISIONS.


NOTES:

1. ALL DRAWINGS ARE TO BE READ IN CONJUNCTION WITH ALL RELEVANT SPECIFICATIONS, BILL OF MATERIALS, ARCHITECTURAL SERVICES AND ENGINEERING DRAWINGS.
2. ALL LEVELS ARE IN METRES RELATED TO ORDNANCE DATUM.
3. ALL COORDINATES ARE TO THE IRI.
4. ALL DIMENSIONS OF THESE DOCUMENTS SHALL BE BROUGHT TO THE ATTENTION OF THE DESIGNER.
5. DRAWINGS ARE NOT TO BE SCALED.
6. ALL DIMENSIONS ARE IN MILLIMETRES, UNLESS NOTED OTHERWISE.

LEGEND:  
**AN BORD PLEANÁLA**

13 APR 2021  
 FROM *Referent*

LDG-  
 ABP- *30940-21*



REV.	DATE	REASON FOR CHANGE	DESCRIPTION	BY	CHK
1					

PROJECT: **Outfalling Wind Farm Station 5 Application**

TITLE: **Site Location**

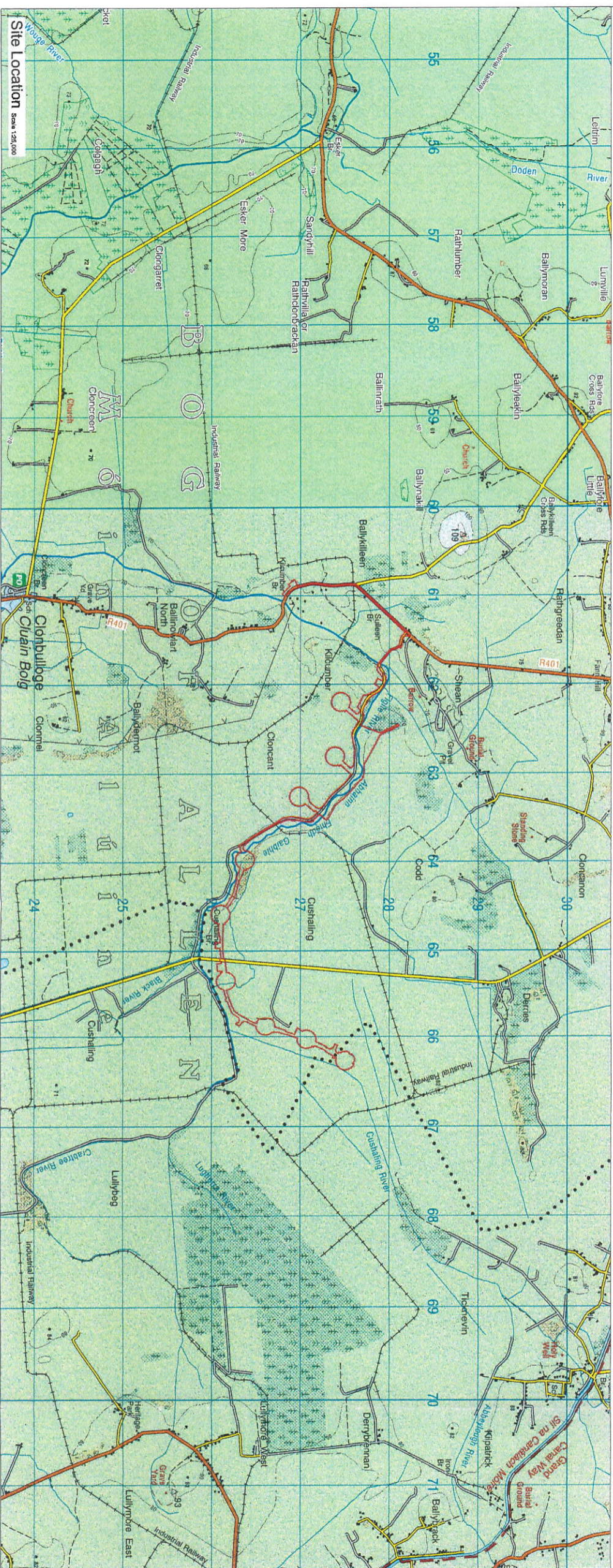
CLIENT: **Statkraft**

**Malachy Walsh and Partners**  
 Engineering and Environmental Consultants

ORK | TRK | LND

From: Póil, Binnemulla, Tiber, Co. Kerry, Ireland  
 Tel: +353 (0) 22 22 22 22  
 Fax: +353 (0) 22 22 22 22  
 Email: info@malachywalsh.com  
 Web: www.malachywalsh.com

DATE:	January 2021	SCALE:	As Shown	DRAWING STYLE:	S2
PROJECT NUMBER:	21992	CHECKED BY:	HRB	APPROVED BY:	HRB
DRAWING NUMBER:	21992-MWF-00-DR-C-5001				P01







DO NOT SCALE FROM THIS DRAWING. USE FIGURED DIMENSIONS IN ALL CASES. VARIETY DIMENSIONS ON SITE AND REPORT ANY DISCREPANCIES TO THE CLIENT. THIS DRAWING TO BE READ IN CONJUNCTION WITH THE CONDITIONS OF THIS DRAWING & COPYRIGHT AND MAY ONLY BE REPRODUCED WITH THE WRITTEN PERMISSION OF THE ENGINEER.

- NOTES:
1. ALL DRAWINGS ARE TO BE READ IN CONJUNCTION WITH ALL RELEVANT SPECIFICATIONS, BILLS OF MATERIALS, ARCHITECTURAL SERVICES AND ENGINEERING DRAWINGS.
  2. ALL LEVELS ARE IN METRES RELATED TO ORDNANCE DATUM.
  3. MAIN ROAD, OSMAIS, TO THE NORTH.
  4. ANY DISCREPANCIES BETWEEN THESE DOCUMENTS SHALL BE BROUGHT TO THE ATTENTION OF THE ENGINEER.
  5. DRAWINGS ARE NOT TO BE SCALED.
  6. ALL DIMENSIONS ARE IN MILLIMETRES, UNLESS NOTED OTHERWISE.

LEGEND:  
 - - - - - Permitted Planning Boundary Edged in Red  
 - - - - - County Boundary

REFERENCE DRAWING: **MD PLEANNÁLA**  
 DRAWING NO. 21992-MWP-00-DR-C-5001  
 SITE LOCATION

**13 APR 2021**  
 LTR DATED FROM **PETERM**  
 LDG-  
 ABP-  
**COMHARLE CHONTAIR UIRBH FHAIK**

**19 MAR 2021**  
**PLANNING**



Map Prepared from Ordnance Survey Ireland  
 By Permission of The Government.  
 License Number EN 0015721.  
 OSN SHEET NO.331E, 337E, 337G, 341E & 342E

REV.	DATE	DESCRIPTION	BY	APP.
01	XXXX	Issue for Public Consultation		

PRODUCED BY: **Consulting With Farm Section's Application**

TITLE: **Permitted Site Boundary**

CLIENT: **Statkraft**

**Malachy Walsh and Partners**  
 Engineering and Environmental Consultants  
 Cork | Tralee | Limerick

Ream Park,  
 Berrymore,  
 Tralee,  
 Co. Kerry  
 V92 2X7K

Tel: +353 (0) 52 71244  
 Fax: +353 (0) 52 71288  
 Email: [info@malachywalsh.ie](mailto:info@malachywalsh.ie)  
 Web: [www.malachywalsh.ie](http://www.malachywalsh.ie)

DATE	DRAWN	CHECKED	APPROVED
January 2021	JK	HRB	HRB

SCALE 1:10,000

PROJECT NUMBER	DRAWING NUMBER	DRAWING STATUS
21992	S2	S2

Reference Number: 21992-MWP-00-DR-C-5002

YBP. \_\_\_\_\_  
FDG- \_\_\_\_\_  
LTH DATED \_\_\_\_\_ FROM \_\_\_\_\_  
13 APR 2021  
AN BORD PLEANNAILA

COMHAIRE CHONTAE UÍBH FHAH  
 19 MAR 2021  
 PLANNING

- DO NOT SCALE FROM THIS DRAWING. USE DIMENSIONS AT ALL TIMES. VERIFY DIMENSIONS ON SITE AND REPORT ANY DISCREPANCIES TO THE DESIGNER IMMEDIATELY. THIS DRAWING IS COPYRIGHTED AND CONTROLLED BY THE DESIGNER. NO PART OF THIS DRAWING IS TO BE REPRODUCED OR TRANSMITTED IN ANY FORM OR BY ANY MEANS, ELECTRONIC OR MECHANICAL, INCLUDING PHOTOCOPYING, RECORDING, OR BY ANY INFORMATION STORAGE AND RETRIEVAL SYSTEM, WITHOUT THE WRITTEN PERMISSION OF THE DESIGNER.
- NOTES:
1. ALL DRAWINGS ARE TO BE READ IN CONJUNCTION WITH ALL RELEVANT SPECIFICATIONS, BILLS OF MATERIALS, ARCHITECTURAL SERVICES AND ENGINEERING DRAWINGS.
  2. ALL LEVELS ARE IN METRES RELATED TO ORDNANCE DATUM.
  3. MAIN ROAD, OS/AGNI.
  4. ALL DIMENSIONS ARE TO THE FACE UNLESS OTHERWISE NOTED.
  5. ANY DIMENSIONS ARE TO BE SCALING TO THE ATTENTION OF THE ENGINEER.
  6. DIMENSIONS ARE NOT TO BE SCALED.
  7. ALL DIMENSIONS ARE IN MILLIMETRES, UNLESS NOTED OTHERWISE.

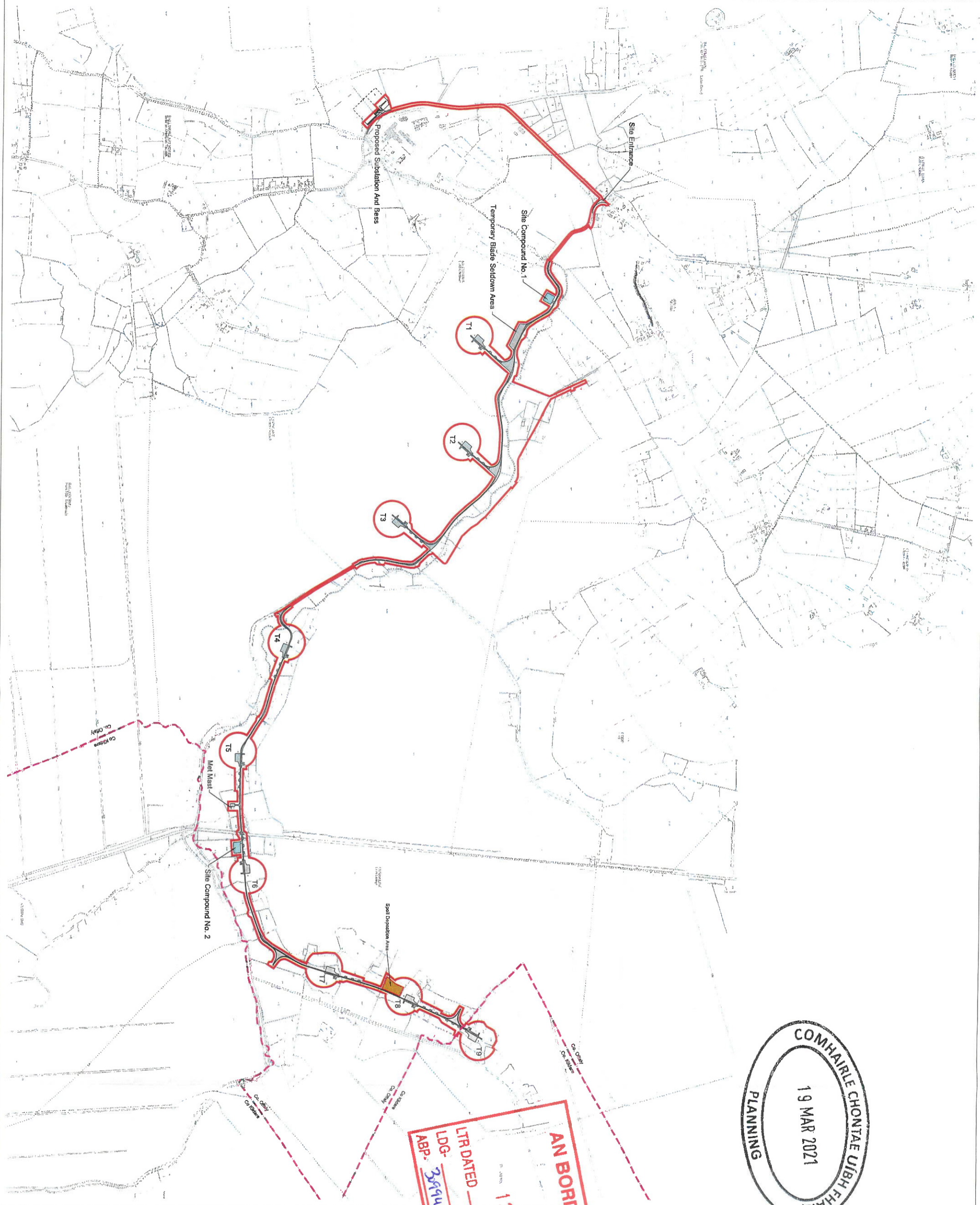
- LEGEND:
- Permitted Planning Boundary Edged In Road
  - County Boundary
  - New Road / Handmade
  - Spill Deposition Area
  - Construction Compound

TURBINE DETAILS

	ITM COORDINATES (m)	
	EASTING	NORTHING
T1	6828130	727406
T2	682774	727418
T3	6831192	727915
T4	6830344	728407
T5	684069	728128
T6	683276	727911
T7	686887	728318
T8	686885	727131
T9	686213	727523
MET MAST	684481	726631

AN BORD PLEANNA  
 13 APR 2021  
 FROM *Peter Kelly*  
 LTR DATED  
 LDG- 36940-21  
 ABP

PROGRESS PRINT  
 Printed by Jeremy King on 25-Jan-21 @ 2:55 PM



Map Reproduced from Ordnance Survey (revised) By Permission of the Government. Licence Number EN0018721.  
 OSI SHEET NO. 3315, 3378, 3379, 3411 & 3412

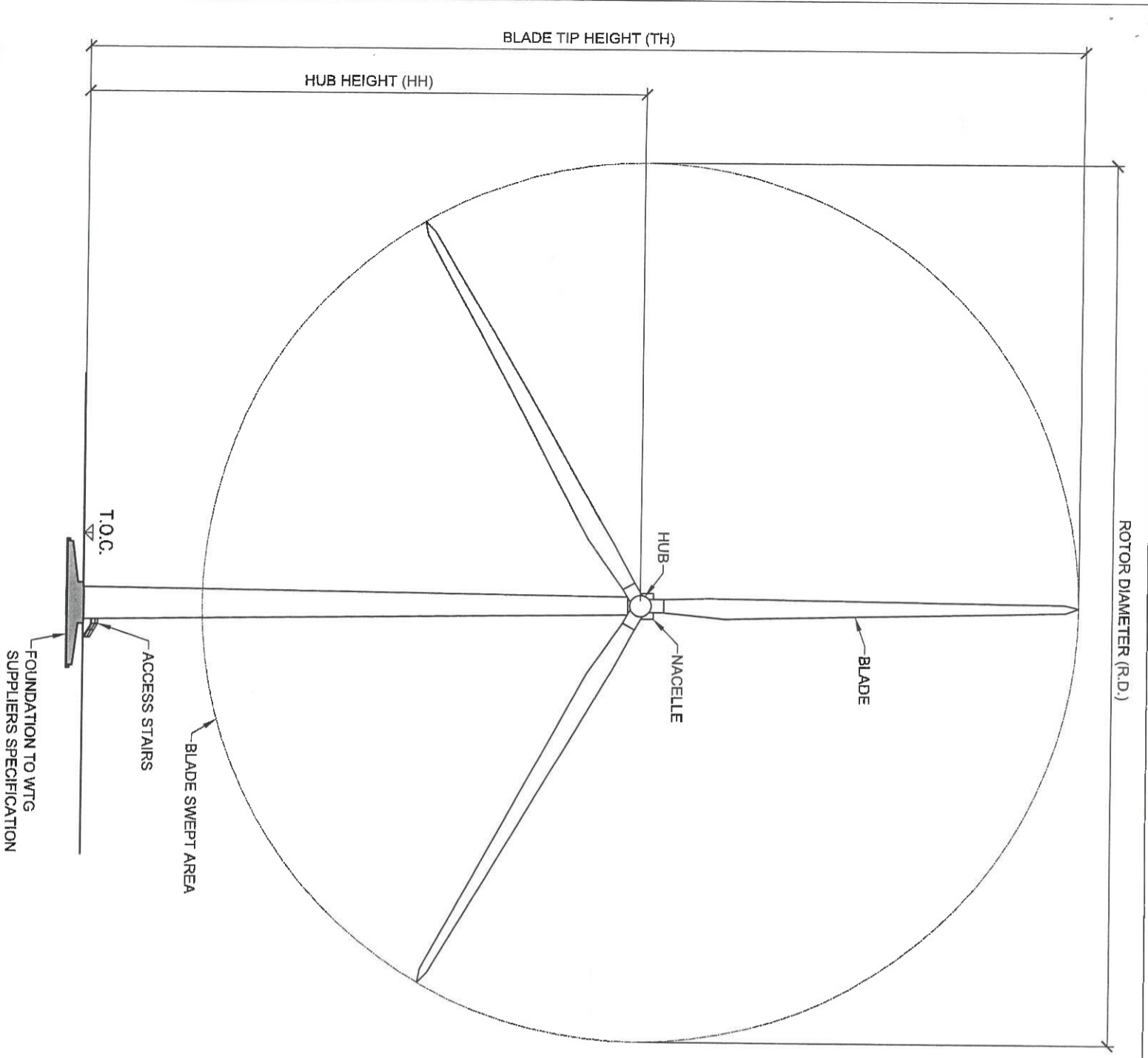
Client: Statkraft  
 Malachy Walsh and Partners  
 Engineering and Environmental Consultants  
 Cork | Tullamore | London

Drawn: JK  
 Checked: HBR  
 Approved: HBR

Date: January 2021  
 Scale: @ A4: 1:10,000  
 Project Number: 21992  
 Drawing Number: S2

21992-MWP-00-00-DR-C-5003 P01

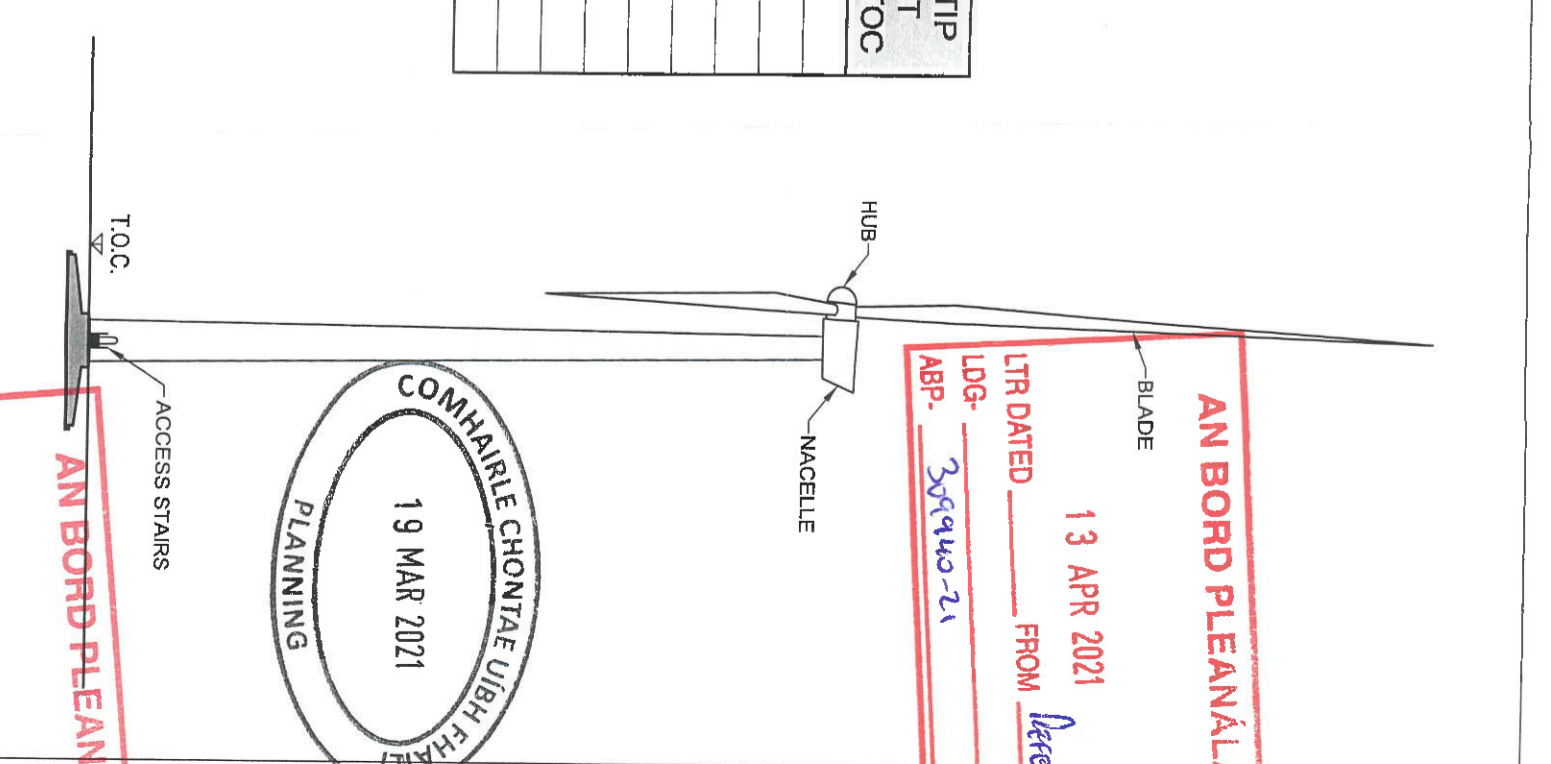
ABB. \_\_\_\_\_  
FSC. \_\_\_\_\_  
FILM DATED \_\_\_\_\_  
FROM \_\_\_\_\_  
13 APR 2021  
AN BORD PLEANNAILA



WTG No	BLADE TIP HEIGHT ABOVE EGL	BLADE TIP HEIGHT ABOVE TOC
T1	187m	185m
T2	187m	185m
T3	187m	185m
T4	187m	185m
T5	185m	185m
T6	185m	185m
T7	185m	185m
T8	185m	185m
T9	185m	185m

**NOTE**

- WTG TRANSFORMER TO BE PLACED WITHIN THE TOWER
- TOC = TOP OF CONCRETE
- EGL = EXISTING GROUND LEVEL
- WTG = WIND TURBINE GENERATOR



**AN BORD PLEANÁLA**

BLADE

13 APR 2021

LTR DATED FROM *Deegan*

LDG- *309940-21*

ABP- *309940-21*

COMHAIRE CHONTAE UÍBH FHAHL PLANNING

19 MAR 2021

**PROGRESS PRINT**

This stamp overrides the status in the filletlock & revisions indicated on this drawing. Drawing not to be issued.

Printed by Jeremy King on 25-Jan-21 @ 2:35 PM

**WTG FRONT ELEVATION**

SCALE 1:1,000

**WTG SIDE ELEVATION**

SCALE 1:1,000

**Malachy Walsh and Partners**

Engineering and Environmental Consultants

Cork | Tralee | London | Limerick

Reen Point, Blennerville, Tralee, Co. Kerry, V92 X2TK

Tel. : +353 (0) 66 7123404  
 Fax. : +353 (0) 66 7126586  
 E-mail : [tralee@mwpl.ie](mailto:tralee@mwpl.ie)  
 Web : [www.mwpl.ie](http://www.mwpl.ie)

REV	DATE	DESCRIPTION	BY	APP
P01	XXXX	Issued For Section 5 Application	JK	HBR

CLIENT:

PROJECT: Cushing Wind Farm Section 5 Application

TITLE: Permitted Turbine Details

DRAWN: JK	CHECKED: HBR	APPROVED: HBR
DATE: January 2021	SCALE @ A3: 1:1,000	
PROJECT NUMBER: 21992	DRAWING STATUS: S2	
DRAWING NUMBER: 21992-MWP-00-00-DR-C-5401		REV: P01

13 APR 2021

*Deegan*

Faint, illegible text at the top of the page, possibly bleed-through from the reverse side.

VBP	_____
FDG	_____
TR DATED	FROM
13 APR 2021	2021
<b>VI BORD PLEVNĀJA</b>	

VBP	_____
FDG	_____
TR DATED	FROM
13 APR 2021	2021
<b>VI BORD PLEVNĀJA</b>	