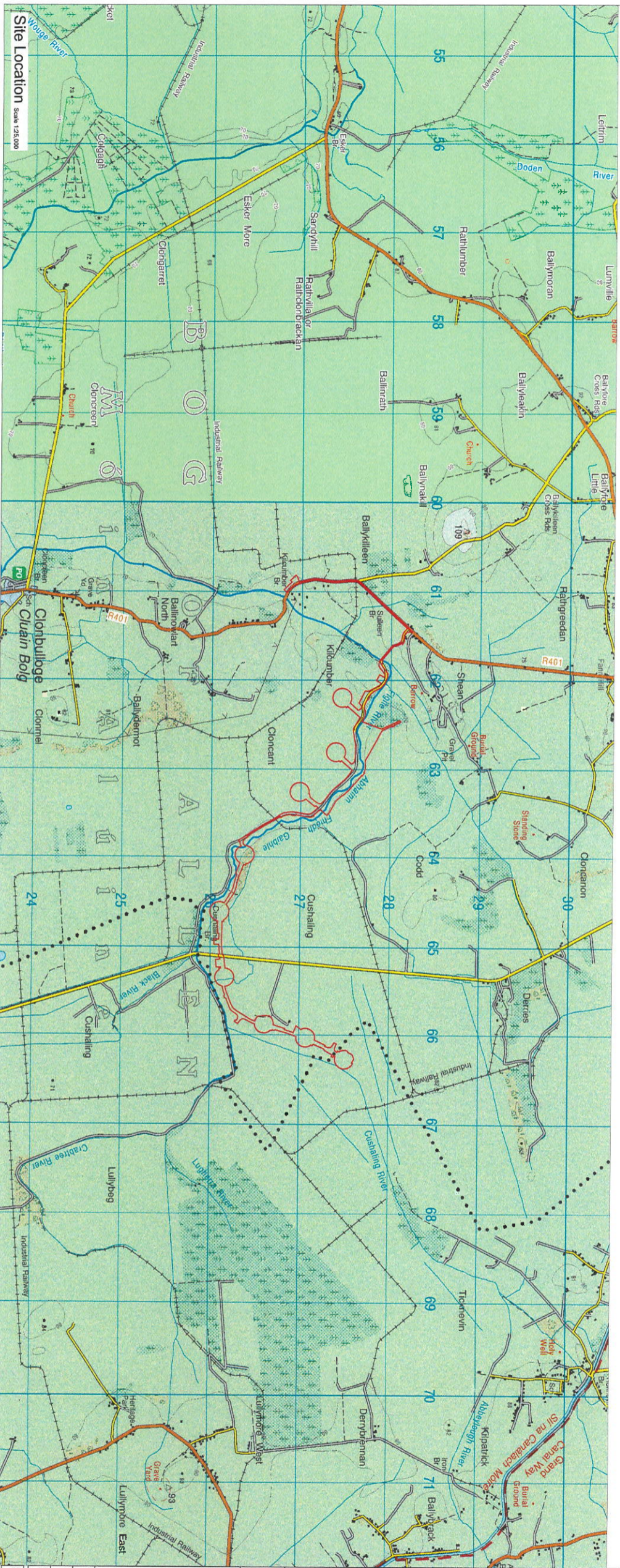


Site Location Scale 1:200,000



Site Location Scale 1:25,000

- DO NOT SCALE FROM THIS DRAWING. LIST FIGURED DIMENSIONS IN ALL CASES. VERIFY DIMENSIONS OF OBJECTS IMMEDIATELY. THIS DRAWING IS COPYRIGHTED AND MAY ONLY BE REPRODUCED WITH THE WRITTEN PERMISSION OF THE ENGINEER.
- NOTES
1. ALL DRAWINGS ARE TO BE READ IN CONJUNCTION WITH ALL RELEVANT SPECIFICATIONS, BILLS OF MATERIALS, ARCHITECTURAL SERVICES AND ENGINEERING DRAWINGS.
  2. MAN IN CHARGE OF ALL ACTIVITIES RELATED TO ORIGINATING DRAWING.
  3. ALL DIMENSIONS ARE TO DIM LINES.
  4. ANY DISCREPANCIES BETWEEN THESE DOCUMENTS SHALL BE BROUGHT TO THE ATTENTION OF THE ENGINEER.
  5. DRAWINGS ARE NOT TO BE SCALED.
  6. OTHER NOTES ARE IN BLUE/WHITE UNLESS NOTED OTHERWISE.

**AN BORD PLEANÁLA**

LTP DATED 28 APR 2021 FROM REF

LDG- 30107-21

ABP-



The company reserves the rights in the artwork & materials provided by Anthony King on 25-Jan-21 @ 2:38 PM

REV	DATE	DESCRIPTION	BY	APP
XXX				

Product: Corbeling Wind Farm Section 5 Application

Title: Site Location

Client: **Statkraft**

Malachy Walsh and Partners  
Engineering and Environmental Consultants

Client: **Malachy Walsh and Partners**

Project: **Corbeling Wind Farm Section 5 Application**

Author: **JK**

Check: **JK**

Date: **January 2021**

Scale: **As Shown**

Drawn: **HER**

Approved: **HER**

Sheet: **S2**

Number: **21992-MWP-00-00-DR-C-5001**

Revision: **P01**





DO NOT SCALE FROM THIS DRAWING. USE ENGINEER DIMENSIONS IN ALL CASES. VARYING DIMENSIONS ON THESE DRAWINGS INDICATE ANY DISCREPANCIES TO THE THIS DRAWING TO BE READ IN CONSULTATION WITH THE DESIGNER'S DESIGNED PROFESSION.

- NOTES:
1. ALL DRAWINGS ARE TO BE READ IN CONJUNCTION WITH ALL RELEVANT SPECIFICATIONS, BILLS OF MATERIALS, ARCHITECTURAL SERVICES AND ENGINEERING DRAWINGS.
  2. ALL LEVELS ARE IN METRES RELATED TO ORDNANCE DATUM.
  3. ALL DIMENSIONS ARE TO THE FACE UNLESS OTHERWISE NOTED.
  4. ANY DISCREPANCIES BETWEEN THESE DOCUMENTS SHALL BE BROUGHT TO THE ATTENTION OF THE ENGINEER.
  5. DRAWINGS ARE NOT TO BE SCALED.
  6. ALL DIMENSIONS ARE IN MILLIMETRES UNLESS NOTED OTHERWISE.

LEGEND:

- Permitted Planning Boundary (Solid Red Line)
- County Boundary (Dashed Red Line)

REFERENCE DRAWINGS:

DRAWING NO.	DRAWING TITLE
21992-MWP-00-DR-C-5001	SITE LOCATION

**AN BORD PLEANÁLA**

28 APR 2021

LTR DATED \_\_\_\_\_ FROM *Per*

LDG- 310107-21

ABP- \_\_\_\_\_



Map Reproduced from Ordnance Survey Ireland  
By Permission of The Government.  
OSN SHEET NO. 3315, 3379, 3379, 3441 & 3442

REV	DATE	DESCRIPTION	BY	APP
01	2021	Issue for Submission	JK	HRB

Produced by: **Statkraft**  
 Client: **Malachy Walsh and Partners**  
 Title: **Permitted Site Boundary**

**Statkraft**

**Malachy Walsh and Partners**  
 Engineering and Environmental Consultants

**Malachy Walsh and Partners**  
 12 St. John's Hill  
 Dublin 1  
 Tel: +353 (0) 1 872 2144  
 Fax: +353 (0) 1 872 8683  
 Email: info@malachywalsh.com  
 Web: www.malachywalsh.com

DATE	1 January 2021	SCALE	1:10,000
PROJECT	21992	DRAWING	S2
ISSUE		DATE	
REVISION		DATE	

Drawing Number: 21992-MWP-00-DR-C-5002





DO NOT SCALE DIMENSIONS FROM THIS DRAWING. USE DIMENSIONS IN ALL CASES. VERIFY DIMENSIONS ON SITE AND REPORT ANY DISCREPANCIES IMMEDIATELY. THIS DRAWING IS FOR INFORMATION ONLY. THIS DRAWING IS COPYRIGHTED BY THE ENGINEER. ANY REPRODUCTION OR TRANSMISSION OF THIS DRAWING WITHOUT THE WRITTEN PERMISSION OF THE ENGINEER IS PROHIBITED.

NOTES:

1. ALL DRAWINGS ARE TO BE READ IN CONJUNCTION WITH ALL ARCHITECTURAL SPECIFICATIONS, BILLS OF MATERIALS, AND ALL OTHER DOCUMENTS REFERENCED HEREIN.
2. ALL LEVELS ARE IN METRES RELATED TO ORDNANCE DATUM (M.A.S.L.).
3. ALL COORDINATES ARE TO I.T.M. (M.S.M.).
4. ANY DISCREPANCIES BETWEEN THESE DOCUMENTS SHALL BE REPORTED TO THE ENGINEER IMMEDIATELY.
5. DIMENSIONS ARE IN METRES UNLESS NOTED OTHERWISE.
6. ALL DIMENSIONS ARE IN METRES UNLESS NOTED OTHERWISE.

**TURBINE DETAILS**

T	ITM COORDINATES (m)	
	EASTING	NORTHING
T1	663413	727485
T2	663413	727485
T3	663413	727485
T4	663811	728407
T5	664549	728128
T6	665075	728191
T7	665807	728638
T8	665995	727101
T9	667207	727738
MELT MAST	664851	728091

**AN BORD PLEANÁLA**

LTR DATED 31/07/21

LDG- ABP- 310721

FROM AA

**PROGRESS PRINT**

This stamp overrides the status in the software & revisions indicated on this drawing. Drawing NOT to be issued.

Printed by: Jeremy King on 25-Jan-21 @ 2:55 PM



Map extracted from Ordnance Survey Ireland  
 Licence Number: EN 0019221  
 [OS] SHEET: NO. 3115, 3116, 3117, 3118, 3119, 3120, 3121, 3122

PROJECT: Cultivating Wind Farm Section 5 Application

TITLE: Permitted Site Land

**Statkraft**

**Malachy Walsh and Partners**  
 Engineering and Environmental Consultants

From: Peter Brennan, Malachy Walsh and Partners, Co. Kerry, V92 2X1K

To: An Bord Pleanála, File: 21/0104/2020, Email: info@abp.ie, Web: www.abp.ie

DATE: January 2021 SCALE: 1:10,000

PROJECT NUMBER: 21992

DESIGNED: HBR APPROVED: HBR

DRAWN: JK

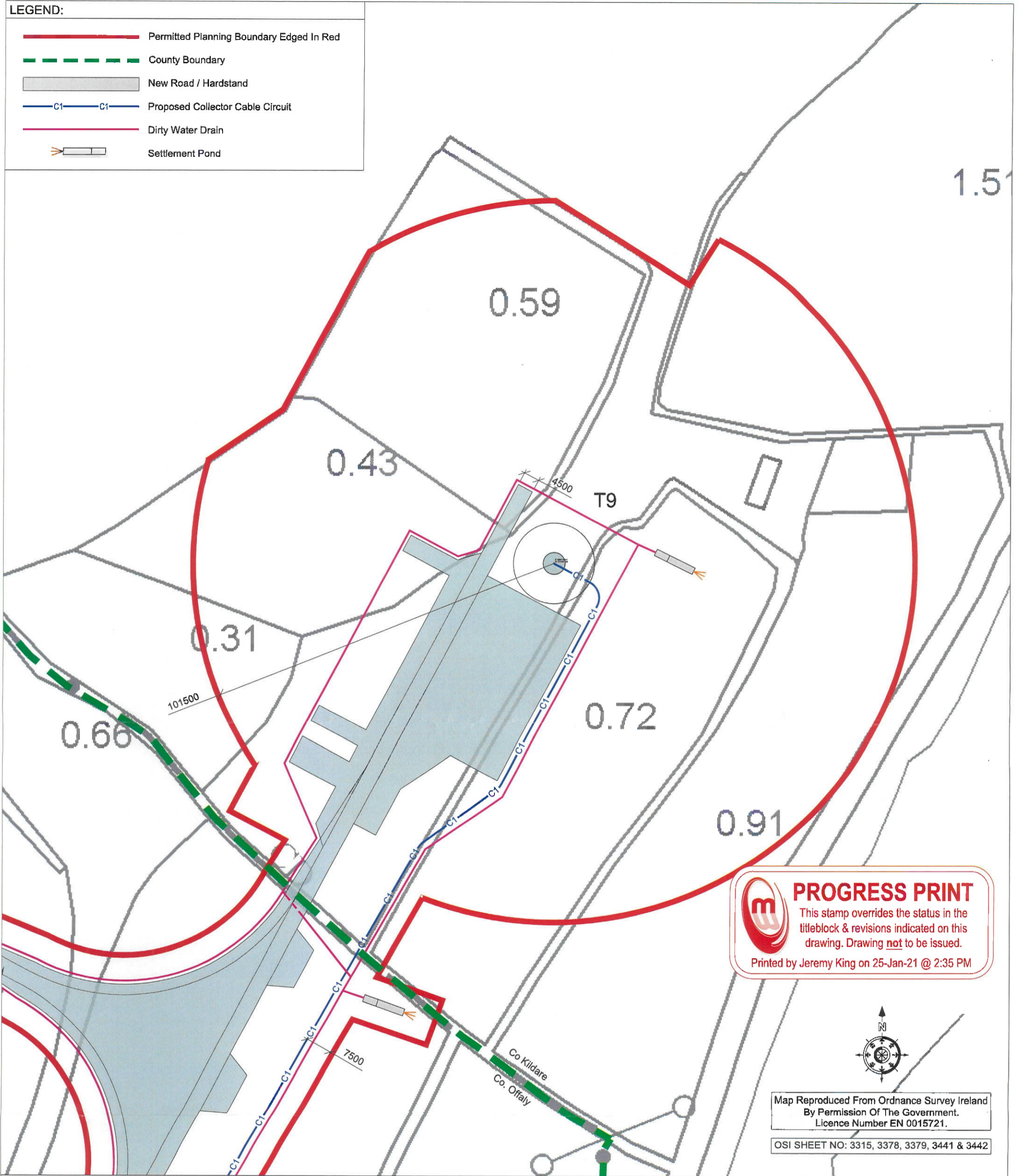
PROJECT NAME: S2

DRAWING NUMBER: 21992-MWP-00-00-DR-C-5003




**LEGEND:**

- Permitted Planning Boundary Edged In Red
- County Boundary
- New Road / Hardstand
- Proposed Collector Cable Circuit
- Dirty Water Drain
- Settlement Pond



**PROGRESS PRINT**  
 This stamp overrides the status in the titleblock & revisions indicated on this drawing. Drawing not to be issued.  
 Printed by Jeremy King on 25-Jan-21 @ 2:35 PM



Map Reproduced From Ordnance Survey Ireland  
 By Permission Of The Government.  
 Licence Number EN 0015721.  
 OSI SHEET NO: 3315, 3378, 3379, 3441 & 3442

P01	XXXX	Issued for Section 5 Application	JK	HBR
REV	DATE	DESCRIPTION	BY	APP
CLIENT: <b>Statkraft</b>				
PROJECT: Cushaling Wind Farm Section 5 Application				
TITLE: Permitted Site Layout In Co. Kildare				

AN BORD PLEANÁLA

LTR DATED 28 APR 2021

LDG- FROM

ABP- 310107-21

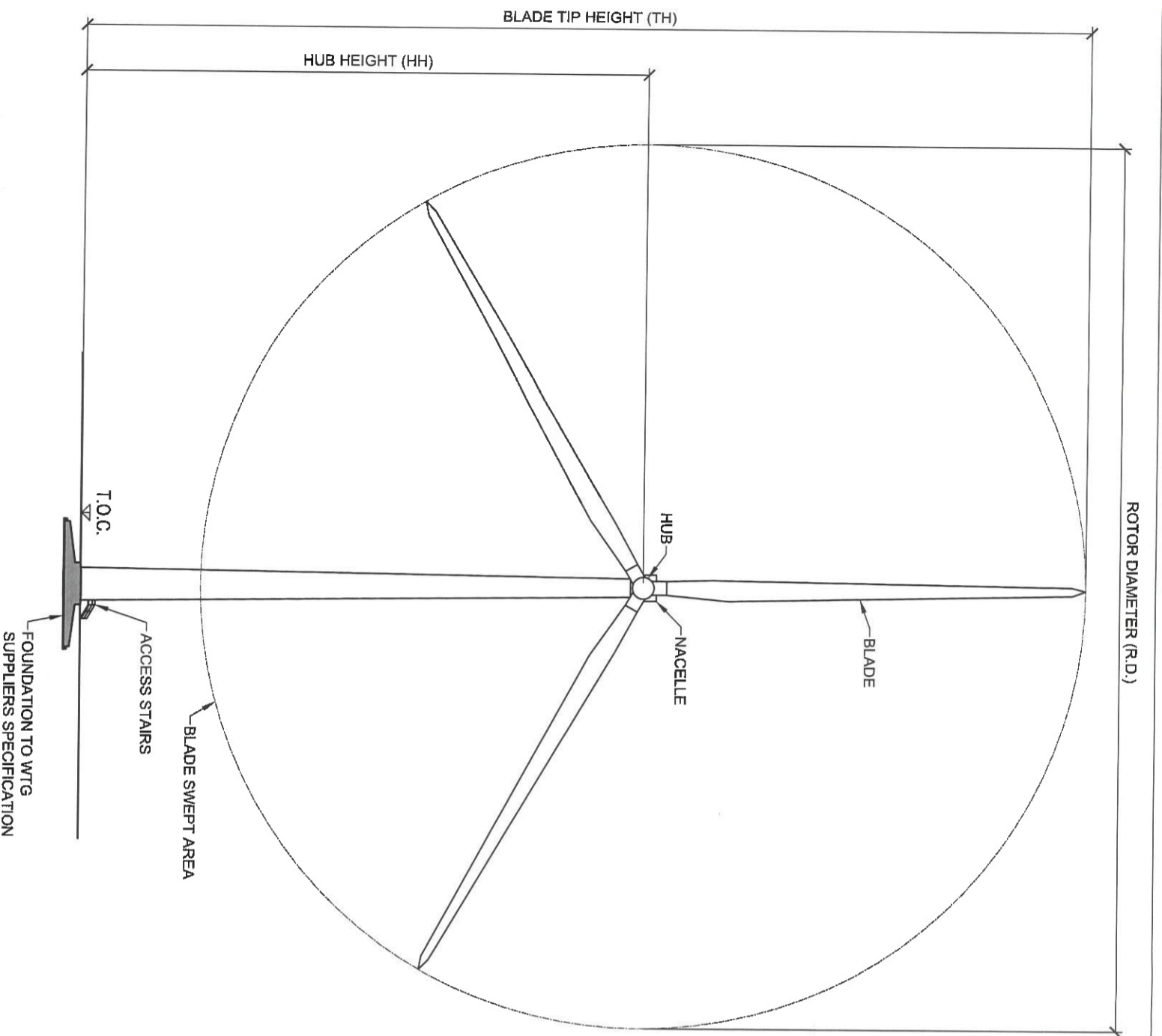
RFP

**Malachy Walsh and Partners**  
 Engineering and Environmental Consultants  
 Cork | Tralee | London | Limerick  
 Reen Point, Blennerville, Tralee,  
 Co. Kerry, V92 X2TK  
 Tel : +353 (0)66 7123404  
 E-mail : tralee@mwp.ie

DRAWN: JK	CHECKED: HBR	APPROVED: HBR
DATE: January 2021	SCALE @ A3: 1 : 1,000	
PROJECT NUMBER: 21992	DRAWING STATUS: S2	
DRAWING NUMBER: 21992-MWP-00-00-DR-C-5004		REV. P01





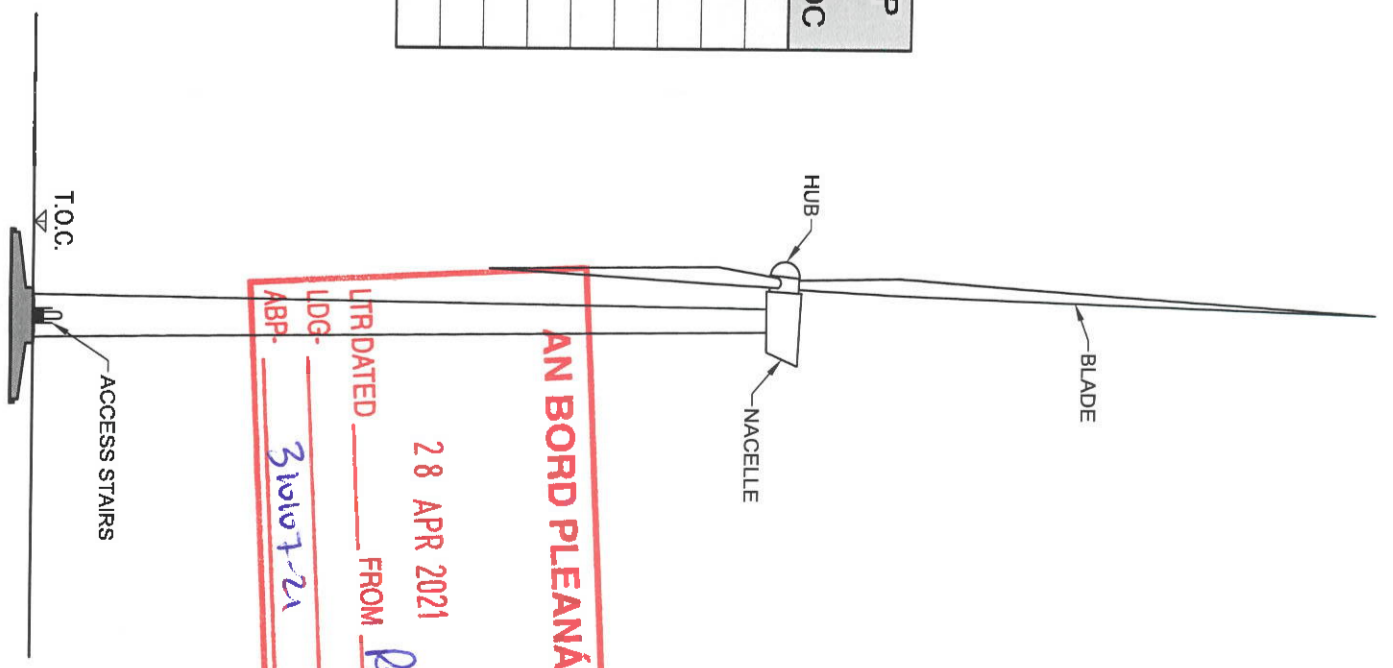


**WTG FRONT ELEVATION**  
SCALE 1:1,000

WTG No	BLADE TIP HEIGHT ABOVE EGL	BLADE TIP HEIGHT ABOVE TOC
T1	187m	185m
T2	187m	185m
T3	187m	185m
T4	187m	185m
T5	185m	185m
T6	185m	185m
T7	185m	185m
T8	185m	185m
T9	185m	185m

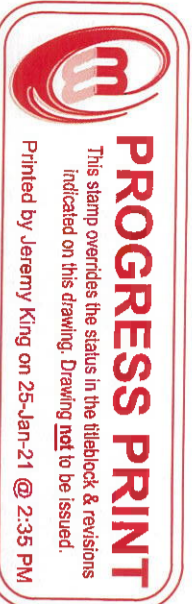
**NOTE**

- WTG TRANSFORMER TO BE PLACED WITHIN THE TOWER
- TOC = TOP OF CONCRETE
- EGL = EXISTING GROUND LEVEL
- WTG = WIND TURBINE GENERATOR



**WTG SIDE ELEVATION**  
SCALE 1:1,000

**AN BORD PLEANÁLA**  
28 APR 2021  
UTR DATED FROM Ref  
LDG. 3101-21  
ABR.



**Malachy Walsh and Partners**  
Engineering and Environmental Consultants  
Cork | Tralee | London | Limerick  
Reen Point, Blennerville,  
Tralee,  
Co. Kerry,  
V92 X2TK  
Tel. : +353 (0) 66 7123404  
Fax. : +353 (0) 66 7128586  
E-mail : [tralee@mwp.ie](mailto:tralee@mwp.ie)  
Web : [www.mwp.ie](http://www.mwp.ie)




REV	DATE	DESCRIPTION	BY	APP
P01	XXXX	Issued For Section 5 Application	JK	HBR

CLIENT: \_\_\_\_\_

PROJECT: Cushing Wind Farm Section 5 Application  
TITLE: Permitted Turbine Details

DRAWN: JK	CHECKED: HBR	APPROVED: HBR
DATE: January 2021	SCALE @ A3: 1:1,000	DRAWING STATUS: S2
PROJECT NUMBER: 21992	DRAWING NUMBER: 21992-MWP-00-00-DR-C-5401	REV: P01



Министерство на образование и наука  
 Министерство на здравеопазване  
 Министерство на труда и социална сигурност

ПРОЦЕДУРА ЗА ОПИТНА И ИНТЕРВЕНЦИОННА ЕВАЛУАЦИЯ

ДАТА НА ПОДАВАНЕТО: \_\_\_\_\_  
 ДАТА НА ПРИЕМАНЕТО: \_\_\_\_\_  
 ДАТА НА ЗАКЛУЧЕНИЕТО: \_\_\_\_\_  
 ДАТА НА ПОДАВАНЕТО: \_\_\_\_\_  
 ДАТА НА ПРИЕМАНЕТО: \_\_\_\_\_  
 ДАТА НА ЗАКЛУЧЕНИЕТО: \_\_\_\_\_

SUBRO-MANAGEMENT-2018-19-001  
 SUBRO-MANAGEMENT-2018-19-002  
 SUBRO-MANAGEMENT-2018-19-003  
 SUBRO-MANAGEMENT-2018-19-004  
 SUBRO-MANAGEMENT-2018-19-005  
 SUBRO-MANAGEMENT-2018-19-006  
 SUBRO-MANAGEMENT-2018-19-007  
 SUBRO-MANAGEMENT-2018-19-008  
 SUBRO-MANAGEMENT-2018-19-009  
 SUBRO-MANAGEMENT-2018-19-010  
 SUBRO-MANAGEMENT-2018-19-011  
 SUBRO-MANAGEMENT-2018-19-012  
 SUBRO-MANAGEMENT-2018-19-013  
 SUBRO-MANAGEMENT-2018-19-014  
 SUBRO-MANAGEMENT-2018-19-015  
 SUBRO-MANAGEMENT-2018-19-016  
 SUBRO-MANAGEMENT-2018-19-017  
 SUBRO-MANAGEMENT-2018-19-018  
 SUBRO-MANAGEMENT-2018-19-019  
 SUBRO-MANAGEMENT-2018-19-020

ВАР: \_\_\_\_\_  
 ЛОЖ: \_\_\_\_\_  
 ДАТА НА ПОДАВАНЕТО: \_\_\_\_\_  
 ДАТА НА ПРИЕМАНЕТО: \_\_\_\_\_  
 ДАТА НА ЗАКЛУЧЕНИЕТО: \_\_\_\_\_  
 ДАТА НА ПОДАВАНЕТО: \_\_\_\_\_  
 ДАТА НА ПРИЕМАНЕТО: \_\_\_\_\_  
 ДАТА НА ЗАКЛУЧЕНИЕТО: \_\_\_\_\_

AN BORD PLEANNÁLA

