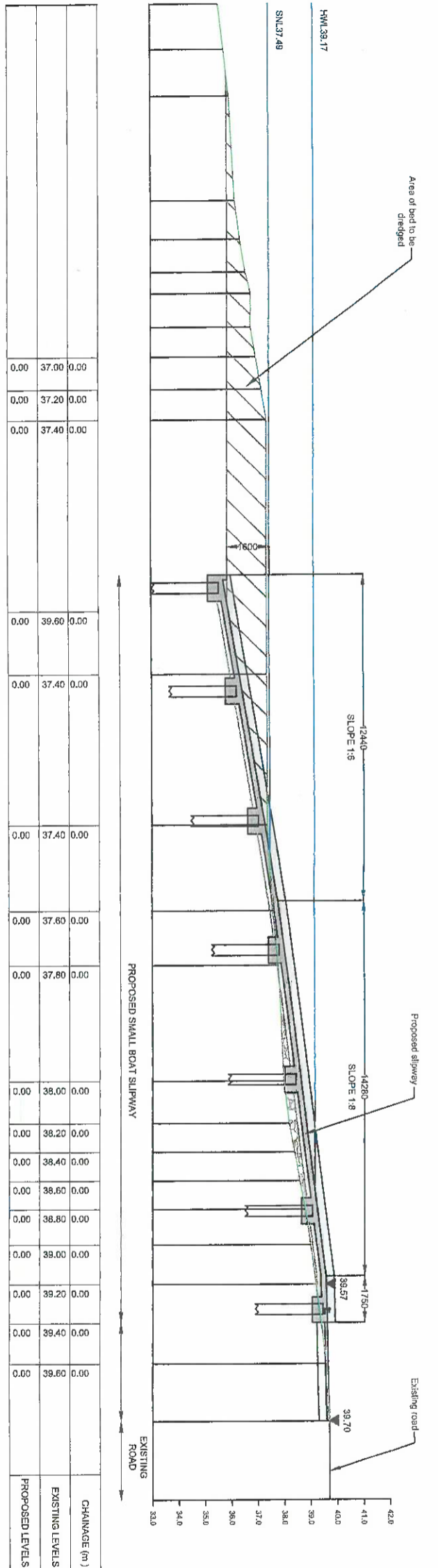
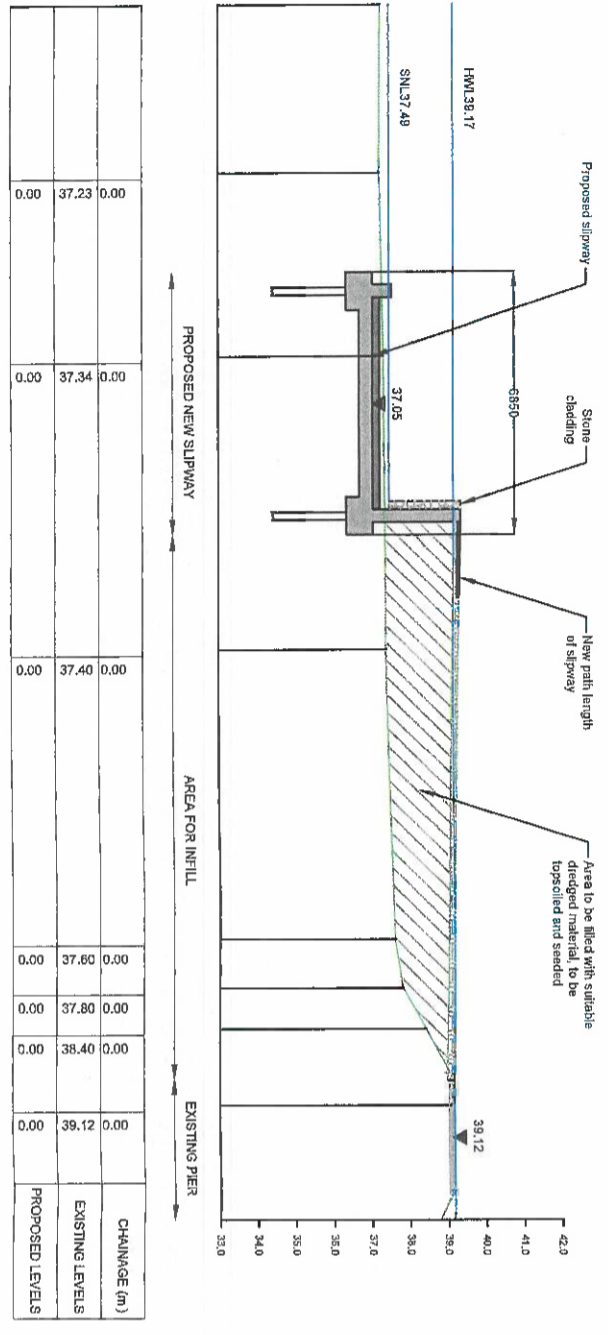


ELEVATION A-A
NOT TO SCALE

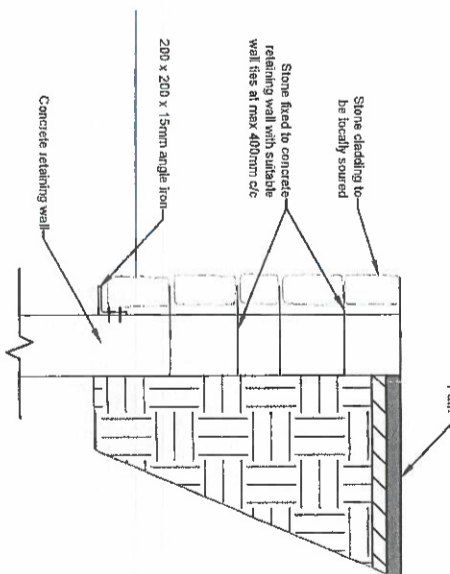


SECTION A-A
SCALE 1:100

CHAINAGE (m)	EXISTING LEVELS	PROPOSED LEVELS
0.00	37.00	0.00
0.00	37.20	0.00
0.00	37.40	0.00
0.00	39.60	0.00
0.00	37.40	0.00
0.00	37.40	0.00
0.00	37.60	0.00
0.00	37.80	0.00
0.00	38.00	0.00
0.00	38.20	0.00
0.00	38.40	0.00
0.00	38.60	0.00
0.00	38.80	0.00
0.00	39.00	0.00
0.00	39.20	0.00
0.00	39.40	0.00
0.00	39.60	0.00
0.00	39.80	0.00
0.00	39.70	0.00
0.00	39.57	0.00
0.00	39.12	0.00
0.00	39.00	0.00
0.00	38.50	0.00
0.00	38.00	0.00
0.00	37.50	0.00
0.00	37.00	0.00
0.00	36.50	0.00
0.00	36.00	0.00
0.00	35.50	0.00
0.00	35.00	0.00
0.00	34.50	0.00
0.00	34.00	0.00
0.00	33.50	0.00



CHAINAGE (m)	EXISTING LEVELS	PROPOSED LEVELS
0.00	37.23	0.00
0.00	37.34	0.00
0.00	37.40	0.00
0.00	37.80	0.00
0.00	38.40	0.00
0.00	39.12	0.00
0.00	39.00	0.00
0.00	38.50	0.00
0.00	38.00	0.00
0.00	37.50	0.00
0.00	37.00	0.00
0.00	36.50	0.00
0.00	36.00	0.00
0.00	35.50	0.00
0.00	35.00	0.00
0.00	34.50	0.00
0.00	34.00	0.00
0.00	33.50	0.00



TYPICAL STONE CLADDING DETAIL
SCALE 1:20

NOTES

- All dimensions in millimetres unless otherwise stated
- All levels are relative to datum
- Normal Summer level (NSL) 37.69m
- High water level (HWL) 38.17m
- Approximate volume of dredge material 350m³
- Excavated material to be stored on the foreshore to allow temporary drying out. Suitable material to be used to infill the foreshore area and unsuitable material to be removed offsite.

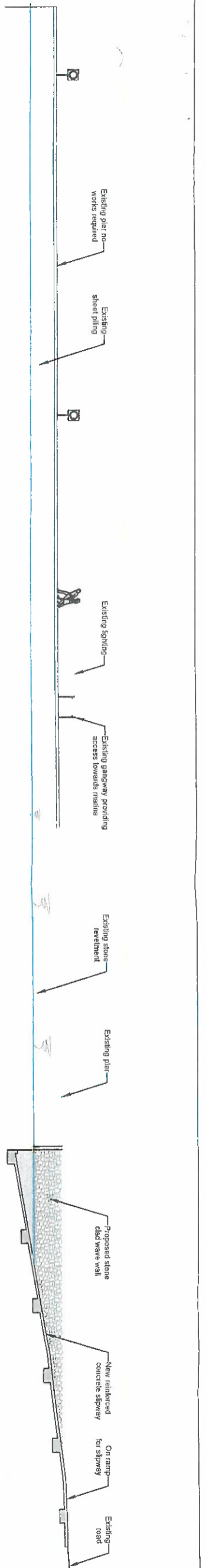
PRELIMINARY

Waterways Ireland
 Technical Services
 100 Waterways Road
 Portlunnay, Co. Kerry
 T: +353 (0) 2066 32050
 F: +353 (0) 2066 34625
 W: www.waterwaysireland.org

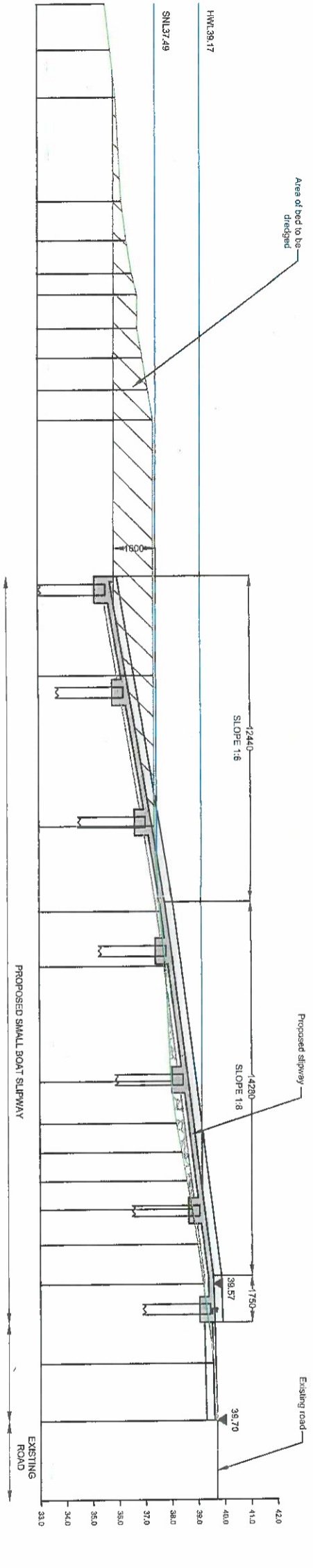
Job title: SHANNON NAVIGATION
 Drawing title: PROPOSED SLIPWAY PORTLUNNAY

Revision table:
 Revision Suffix: Revision details: Revision Date:
 Revision Suffix: Revision details: Revision Date:

Drawn: AS SHOWN
 Checked: MS SHOWN
 Date: MARCH 2018
 Project: KILDRYNY
 Drawing No: T01/MS/14/03

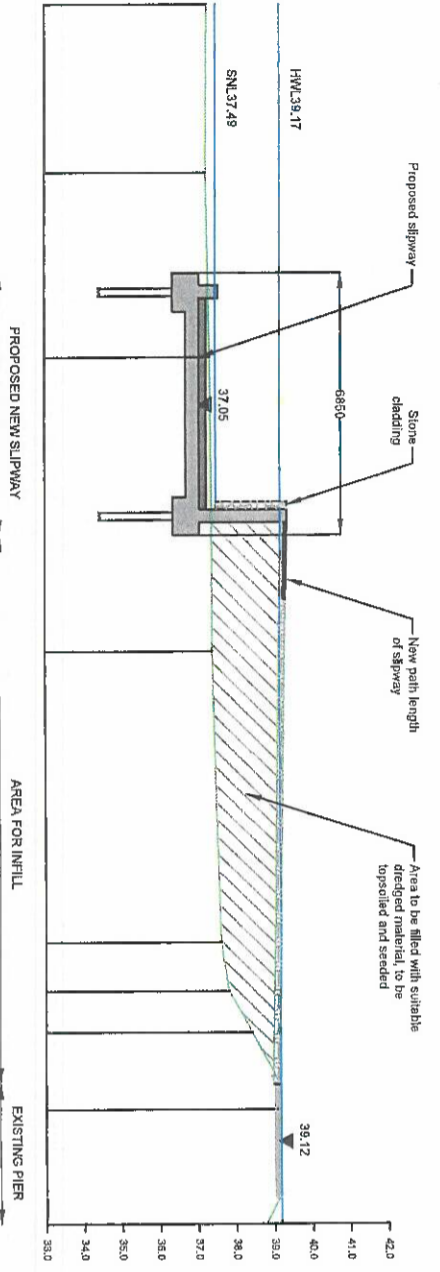


ELEVATION A-A
NOT TO SCALE

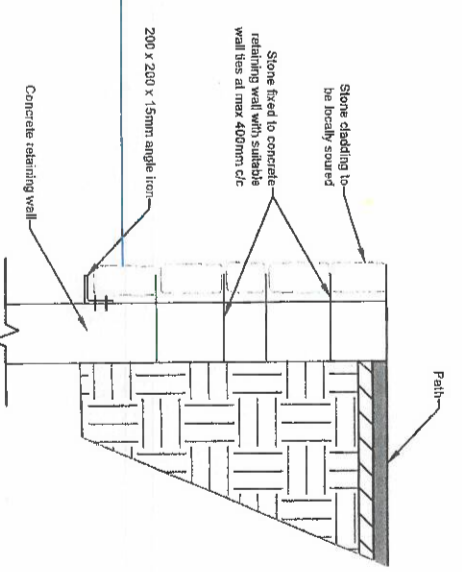


CHAINAGE (m)	EXISTING LEVELS	PROPOSED LEVELS
0.00	37.00	0.00
0.00	37.20	0.00
0.00	37.40	0.00
0.00	39.60	0.00
0.00	37.40	0.00
0.00	37.60	0.00
0.00	37.80	0.00
0.00	38.00	0.00
0.00	38.20	0.00
0.00	38.40	0.00
0.00	38.60	0.00
0.00	38.80	0.00
0.00	39.00	0.00
0.00	39.20	0.00
0.00	39.40	0.00
0.00	39.60	0.00

SECTION A-A
SCALE 1:100



CHAINAGE (m)	EXISTING LEVELS	PROPOSED LEVELS
0.00	37.23	0.00
0.00	37.34	0.00
0.00	37.40	0.00
0.00	37.80	0.00
0.00	38.40	0.00
0.00	39.12	0.00



TYPICAL STONE CLADDING DETAIL
SCALE 1:20

NOTES

1. All dimensions in millimetres unless otherwise stated
2. All levels to ordinary datum (PD08)
3. Normal Summer level (NSL) 37.45m
4. High water level (HWL) 38.17m
5. Proposed wave wall material 3500²
6. Proposed material to be stored on the foreshore to allow temporary drying out. Suitable material to be used to infill the foreshore area and suitable material to be removed off-site.

PRELIMINARY

Revision Suffix	Revision details	Revision Date

Job title
SHANNON NAVIGATION
PROPOSED SLIPWAY
FORTRUNNY

Drawing title
SECTION

Waterways Ireland
 Uiscebhéal Éireann | Waterways Authority
 Technical Services
 Waterways Ireland
 2000 Road
 County Fermanagh BT74 7JY
 T: +44 (0) 2866 225004
 F: +44 (0) 2866 246257
 W: www.waterwaysireland.ie
 G: 02866 246257

Scale: AS SHOWN
 Date: MARCH 2018
 Drawn: K.DUFFY
 Checked: D.DONNELLY
 Drawing No: T01/MSS/A/03

