

ORDNANCE SHEET DATA:

Output Format: RASTER

Output File: R_00_25054777_00000001.tif

Map Series:

=====

1:5000

6632

REVISION DATE = 24-Jul-2006

SURVEY DATE = 31-Jul-2000

6633

REVISION DATE = 24-Nov-2005

SURVEY DATE = 31-Jul-2000

Raster Extent:

=====

LLX,LLY = 130201,49939

LRX,LRY = 132201,49939

ULX,ULY = 130201,51939

URX,URY = 132201,51939

Projection:

=====

IG

ITM Centre Point Co-ordinate:


=====


X,Y = 531166,551006

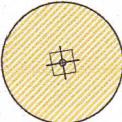
Notes :


1. All dimensions are in millimetres – figured dimensions to be taken in preference to scaled dimensions.
2. All levels are in metres, and relate to Ordnance Datum Malin Head.


Legend :-

Overall Site Boundary shown thus: 

Permitted Windfarm Development Boundary under Substitute Consent granted by An Bord Pleanála Ref. 04.SU.0135 shown thus: 
(Development Area = 6.92ha)

Existing 850 kW Wind Turbine with 55 m Hub Height and 58 m Rotor diameter to remain, shown thus: 

50m Contour shown thus: 


10m Contour shown thus: 

| Turbine No. | Easting | Northing | Existing Ground Level (m) | Typical FFL* (m) | Typical Max Tip Height (m) | Comments |
|-------------|--------------------|-------------------|---------------------------|------------------|----------------------------|----------|
| T1 | 131117 (531082) | 51011 (551078) | 121.5 | 121.5 | 205.5 | |
| T3 | 131491 (531456) | 50702 (550769) | 148 | 148 | 248 | |
| T4 | 131720 (531685) | 50672 (550739) | 152 | 152 | 252 | |

* Co-ordinates given in Irish National Grid format with ITM co-ordinates below in *italics*

Ordnance Survey Ireland Licence No. EN 0034811
Ordnance Survey Ireland Government of Ireland

| | | | | | |
|-------|----------|---|-------|---------|----------|
| | | REG. No. PLANNING (WEST) DEPT 29 SEP 2023 CORK COUNTY COUNCIL NORTON HOUSE, SKIBBEREN, CO. CORK P81 AT2 | | | |
| 1 | 27.06.23 | Planning Support Drawings | DM | KH | KH |
| 0 | 02.10.15 | Original | DM | KH | KH |
| Issue | Date | Revisions | Drawn | Checked | Approved |



consulting engineers

No.4 Day Place, Tralee, County Kerry.
T : (068)7123130 Fax : (068)7123364 E-Mail : info@mrq.ie
also: Elysium Business Centre, Second Floor, Breffni House,
Watercourse Road, Blackpool, Cork.

MRG Consulting Engineers Limited Civil Structural Architectural Environmental

| | | |
|------------------------------|--------------|-------------|
| Project | | |
| KILVINANE WINDFARM– CO. CORK | | |
| Drawing | | |
| Site Location Map | | |
| Drawn | D.Moriarty | Project No. |
| Date | 02.10.15 | 122004 |
| Scale | 1:5,000 @ A2 | Drawing No. |
| | | 122004–201B |